

P-17

I. IDENTIFICATION

PROPERTY NAME: Morven Elementary HISTORIC NAME:
STREET ADDRESS: Second St. CITY: Morven
PRESENT OWNER: MAILING ADDRESS:
CITY: STATE: ZIP CODE:
CURRENT USE: School ACREAGE:
U.S.G.S. QUADRANGLE Lahira West U.T.M. REFERENCE:
V.B.D. OR TAX MAP NUMBER:

II. DESCRIPTION

ARCHITECTURAL DESCRIPTION AND PRESENT CONDITION:
Rectangular building with hipped and gabled roof. Engaged square columns. White brick. Central portico. Alcove entrance. Double hung sash arched windows with 2/2 lights. Transom. Cafeteria and other buildings.

III. HISTORY

ORIGINAL OWNER: ORIGINAL USE: School
ARCHITECT/BUILDER: HISTORIC ACREAGE:
DATE OF CONSTRUCTION: ca. 1910 DATE(S) OF ALTERATIONS:
HISTORICAL NARRATIVE (FROM ORIGINS TO PRESENT):



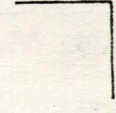



IV. SIGNIFICANCE

N.R. AREA(S) OF SIGNIFICANCE: LEVEL:
STATEMENT OF SIGNIFICANCE (ARCHITECTURAL AND HISTORICAL):
Not Significant as part of a potential National Register historic district.
Area not extensive enough historically.

V. SOURCES

FORM PREPARED BY: Smith, Bartholomew ORGANIZATION: South Georgia Area Planning and Development Commission
ADDRESS: 327 Savannah Ave. Valdosta, Ga. 31601 TELEPHONE NUMBER: 912-247-3454 or 3494
REPRESENTATION IN EXISTING SURVEYS:
SOURCES OF INFORMATION:
Pauja Perker - Ross 17 - Feb. 1981



PHOTOGRAPHER: *Pawa Parker*

DATE: *Feb.* 1981

ROLL NO. *17* FRAME NO. NEGATIVES FILED AT: South Georgia APDC

DIRECTION PHOTOGRAPHER FACING:

USE SPACE BELOW FOR CONTINUATION FROM FRONT, SKETCH PLANS OR MAPS, ADDITIONAL COMMENTS, ETC.

