




COUNTY: *Brooks*

NO. *M-26*

GEORGIA ARCHITECTURAL AND HISTORIC PROPERTIES SURVEY-INVENTORY FORM

I. IDENTIFICATION	PROPERTY NAME:	HISTORIC NAME:	
	STREET ADDRESS: <i>GIN St.</i>	CITY: <i>Morven</i>	
	PRESENT OWNER:	MAILING ADDRESS:	
	CITY:	STATE:	ZIP CODE:
	CURRENT USE: <i>Residential</i>	ACREAGE:	
	U.S.G.S. QUADRANGLE <i>Quitman</i>	U.T.M. REFERENCE:	
	V.B.D. OR TAX MAP NUMBER:		
II. DESCRIPTION	ARCHITECTURAL DESCRIPTION AND PRESENT CONDITION: <i>One story house of rectangular plan. Gabled roof and square posts at gabled porch. Asbestos siding. Double hung sash windows with 2/2 lights. Exterior chimney. Brick piers filled in. Fair condition.</i>		
III. HISTORY	ORIGINAL OWNER:	ORIGINAL USE: <i>Residential</i>	
	ARCHITECT/BUILDER:	HISTORIC ACREAGE:	
	DATE OF CONSTRUCTION: <i>c. 1915</i>	DATE(S) OF ALTERATIONS:	
	HISTORICAL NARRATIVE (FROM ORIGINS TO PRESENT):		
IV. SIGNIFICANCE	N.R. AREA(S) OF SIGNIFICANCE:	LEVEL:	
	STATEMENT OF SIGNIFICANCE (ARCHITECTURAL AND HISTORICAL): <i>Not</i> Significant as part of a potential National Register historic district. <i>Area not extensive enough historically.</i>		
V. SOURCES	FORM PREPARED BY: Smith, Bartholomew	ORGANIZATION: South Georgia Area Planning and Development Commission	
	ADDRESS: 327 Savannah Ave. Valdosta, Ga. 31601	TELEPHONE NUMBER: 912-247-3454 or 3494	
	REPRESENTATION IN EXISTING SURVEYS:		
	SOURCES OF INFORMATION: <i>Pauja Parker - Roll 18 - Feb. 1981</i>		



PHOTOGRAPHER: *Paula Parker*

DATE: *Feb.* 1981

ROLL NO. *18* FRAME NO. NEGATIVES FILED AT: South Georgia APDC

DIRECTION PHOTOGRAPHER FACING:

USE SPACE BELOW FOR CONTINUATION FROM FRONT, SKETCH PLANS OR MAPS, ADDITIONAL COMMENTS, ETC.

