
Community Archives – Thomasville History Center
Collection - Merrill Papers

c.1800-1988

Merrill Papers, Documents 182- 191

For this and additional works see: <https://vtext.valdosta.edu/xmlui/handle/10428/6956>

UUID: 953AF098-4697-4557-9E11-4B1CEC022F73

Recommended Citation:

Merrill Papers, Documents 182-191. *Thomasville History Center Collection – Merrill Papers*. Series 2, Box 1978-32. Folder 21. Items 182-191. Valdosta State University Archives and Special Collections. <https://hdl.handle.net/10428/7361>

This item is from the Thomasville History Center. All rights reserved. It is part of the *Community Archives Thomas County Collection - Merrill Papers* digitized by the Valdosta State University Archives and Special Collections. If you have any questions or concerns, contact archives@valdosta.edu or <https://thomasvillehistory.org>

January 23, 1925.

Mr. J. H. McIntosh,
Boston, Ga.,

Dear John:

I herewith enclose for Lawson's signature a note for \$1000.00 payable to W. L. Ball and security deed securing this loan. Please have her sign these papers and return them to me. The security deed will require two witnesses, one a notary.

I find there is a security deed against this property in favor of Merchants & Farmers Bank. Have them send me this paper and I will remit to them for it and forward Lawson a check for the balance of the \$1000.00. Have them enter cancellation order.

Please also send me insurance policy showing loss payable clause to Mr. Ball.

Very truly yours,

Louis S. Moore

1978.52.0183

Recd on within
note \$ 9-00 dollars
Oct 1892
J. H. Liley

Recd on within
note \$ 00 00 dollars
Nov 8/92
J. H. Liley

Recd on within
note \$ 20 00 dollars
Dec 23/93
J. H. Liley

50
25
25
1 00
43445
12006
31440


37096

Shelburne
Quartz Hill
1950 Vermont Bank
Concord

That the note above described in favor of Mrs. R. J. Price and signed by G. L. Prince was in existence before Geo. L. Prince filed his petition in bankruptcy and that any payments made to Mrs. R. J. Prince upon said note are not merely colorable, but that Mrs. R. J. Prince has a bona fide claim to any such payments that may have been made, and therefore the undersigned Referee is without authority to require the said Mrs. R. J. Prince, by summary proceeding, to pay to the trustee of Geo. L. Prince any payment alleged to have been made upon said note.

WHEREFORE, IT IS ORDERED AND ADJUDGED that the petition of G. A. Price, trustee, be, and the same is hereby denied.

So ordered at Valdosta, Ga. this 26th. day of July, 1916.


Referee.

[Faint, illegible text, likely bleed-through from the reverse side of the page]

[Faint, illegible text]

[Faint, illegible text]

[Faint, illegible text]

W.Y.Cochran, Administrator of
estate of Robert Tripp,

Date: Feb. 7, 1920.

to

Recorded in Book 3-S, page 276,
Feb. 12, 1920.

Robert L. Jackson

Consideration: \$4454.40.

Administrator's deed.

All that tract or parcel of land situate, lying and being in lot
number 139 in the 14th district of Thomas county, Georgia, commencing
at the southwest corner of lot and running north 21.61 chains, thence
east 42.75 chains to corner stake, thence north 11.92 chains, thence
east 28 chains to original east lot line, thence south 33.63 chains
to southeast corner of lot, thence west on original south line to
the southwest corner of starting point, and containing 185.60 acres.



[Faint, illegible text, likely bleed-through from the reverse side of the page]

1978.32.0184

The American Fire
Insurance Co.

PHILADELPHIA.



Carrs Knoxville
J. W. Smith -

July 4 33 B-391
Aug 10 36
Lot 4 - Box C -

J. W. Smith by his Adm
to - S. Sheldon Smith
Ludian P. Smith
James W. Smith
George R. Smith

The American Fire
Insurance Co.
PHILADELPHIA.



Chandler & S. S. Smith

& S. B. Burr

book y. page 171
Made Oct 1st 1889
Recorded Oct 5th 1889

Wm. R. Smith & S. B. Burr
Nov. 13/1889 -

His intention was
land

The American Fire
Insurance Co.

PHILADELPHIA.



Date of Deed
August 7th 1888
Recorded Aug 21st
1888.

Book of page 277
lot No. 4. square
near C.

S.P. Smith to C.H. Smith
Oct. 1st - 89 -
Nov 30 89 - Y-343 -
H - C -

to her husband - Under
Sanction J. J. Sup. Ct.

The American Fire
Insurance Co.

PHILADELPHIA.



Transferred

James W. Smith
to
George R. Smith

S. Sheldon Smith

Chandler H. Smith

Book 7, page 651

Date of Deed Feb. 12.
1889 Recorded March
2nd 1889.

Burdett S. Thompson

Dec. 8, 94 -

Dec. 14, 94 -

24x70' of Bone
Jackson St -

J & R. S. & Co.,

17/14/94

" " "

MONROE JOURNAL,

S. B. BURR, Manager.

Forsyth, Ga., Jan 28th 1892

Chauncey Munnell
to Mr

Tom Miller

instrument does not cover
the case, but I think the
subscribes will - all I wish is
to be protected against the
Oglethorpe claim on me &
if you will send me their
release of the property in
whatever form it may be,
I will sign anything you
send me, transferring my
rights in the premises,
Yours Truly

S B Burr

THE HOME JOURNAL,

BARNESVILLE, GA.



S. B. BURR, SR., Editor and Proprietor.

Barnesville, Ga., Dec 6 1894

Aurell + myself,

Your letter = going out today
deed for signature received. My
recollection of the matter is that
the deed is not an exact copy
of the bond, & I shall have to
have the bond to compare with
it. You can either send me
the bond, for immediate com-
pletion, or wait until I come
down soon. Either will suit me.
I shall be glad to make the deed
in exact accordance with the bond.

Truly Truly

S. B. Burr

Born from
Born from
A.A. - 25 -

July 11/91 -
" 13. "

off 200 - and foot into

24 ft front on Jackson St.
unless
from Parker and Davis block
run back 70 ft.

BB - 53
W.A. Davis to E.S. Thompson
his right lot 70x24 under
bond from Burr and dimly
Burr to make deed
Aug. 91 / Dec. 8, 91 -

same lot on Jackson St.
 being 24 ft front on said
 Jackson St between lots
 sold by Hunt to J. J. Parker and
 W. A. Davis my back 70 ft
 between said lots on line
 with lot sold to Parker
 to be a good street
 lot is 24 ft more or less wide
 and coming in property only
 between Parker and Davis
 line -

189

Agency.

DEPARTMENT.



NEW YORK

[OF LONDON.]

ASSURANCE COMPANY,

NORTHERN

NORTHERN ASSURANCE COMPANY, [OF LONDON.]

208
W. Jackson

NEW YORK



DEPARTMENT.

..... Agency.

..... 189

NORTHERN

ASSURANCE COMPANY
(INCORPORATED)

Subject to - Davis -

Wm. J. Thompson -

1891

You were last March. I'd be entitled
 to file lien. Said he wanted to be any way
 it further shape so "he'd be better than
 safe" and to wait there claim of
 awhile. Has asked me 30 \$ pay all
 this to see you get money
 I'd not say and yet but hung you
 for close lien on house
 His claim is good there

Agency. _____
 189 _____

DEPARTMENT.



NEW YORK

ASSURANCE COMPANY, [OF LONDON.]

NORTHERN

W. Davis to F. Thompson
Dec 7. 91 - enough off Davis
Dec 8. 91 - stable lot to make
the lot for Burr absolutely
24 ft wide -
As per Wright & Co. B. K. Thoville
holding deed to Davis lot
concerning & this - by
Thoville & Co. S. 7p

G. S. V. Co. - 7-120
including this (covered)

Guzie, Monm. County -

Fayette, Jan 28 1892

Whereas, I S. B. Burn have bought
& sold to W. A. Davis, (he having transferred
his bond to E. O. Thompson of Thomaston
Ga. & Mrs. - Baultlett. also of Thomaston
a certain lot fronting on Jackson street,
& bound in bond for title & debt as will
appear from original, & whereas said pro-
perty had been previously hypothecated
to Oglethorpe Savings & Trust Co. of Savannah,
& which said purchase had value,
& whereas the amount due by me to the
said Oglethorpe Trust Co. has been assumed
by said E. O. Thompson to wit - five
Hundred Dollars now, therefore this is to
authorize the Oglethorpe Trust Co. in consid-
eration of the assumption, or payment by said
Thompson, of the amount due by me
to wit the \$500 to transfer any right in
title I may have in said lot to the
said E. O. Thompson & Baultlett & upon
release by said Oglethorpe Trust Co. to said
Thompson & through him, my release from all
obligation to said Trust Co. as to said lot
mentioned, I will return the note due me by
said Thompson for the said five Hundred Dollars
with my hand & signature this 28th day of Jan 1892

S. B. Burn

Walker White
A. F. Turner, A. P.

Handwritten cursive text, partially obscured by a tear and ink smudge.

Handwritten cursive text, including the word "near" and a large flourish.

1978.32.0185

John Dew & Dun
Harris Morgan Rawls Admiral
Richard Row - Geo Maddox
Trustee in Poss.

Exhibit in this case
One verdict new trial -
and a mistrial

By agreement between
the parties in this case it

is ordered by the court that the case be
entered quitted. The effect of which is that
the vesting the absolute title to the land in
controversy in the Defendant Geo. Maddox,
(Bunch T. McLaughlin being his warrantee)
and account to Pliffs for ^{value} ~~of~~ ~~land~~
interest in the land at a price which
has been agreed on between them & the
Pliffs. The Pliffs are to look to them for
that fourth interest not to the land
nor the defendant & the Pliffs pay
the costs.

August 1853
J. S. S. C.

Winn Court 387
Oct. Term 1853.

13707 June 1871



Jas. P. Harrison & Co., Printers, Atlanta.

State of Georgia.

HOUSE OF REPRESENTATIVES.

Atlanta,

188

Georgia } Before personally appeared J. J.
 Thomas County } Ragan who oath says that
 he has known the lands embraced in the
 application of ~~Jas~~ ^{Georgia a} ~~H.~~ Hurst, ever since
 he was a small boy and that he ~~has~~ is
 now fifty six years of age and that the
 lands have been in the quiet and peaceable
 possession of the different parties named in
 the deeds now in the possession of said ~~Jas~~ ^{Georgia}
~~H.~~ Hurst for over 40 years, except the 1/2 of
 No 256, and that part since 1855. That
 during the last 35 or 40 years he has lived
 in hearing of the dinner ^{hon} of the settlement on said
 lands and when quite a small boy lived with his
 father on said lands.

John J. Ragan

Sworn to and subscribed before

me this 29th day of December 1853

Chas. P. Hansell
Notary Public Thos Co. Ga.

The deponent has been a Justice
of the Peace in 17th Dist. for over
35 years. Chas. P. Hansell

11/30/88

Mr. A. G. Burt

Atkinson - 4 1/2 acres, Ga

Acres -

... winter used his
... holiday for winter
... in the morning
... 1/2 acre

34 - 1/2 acre

34 - 1/2 acre

... in 1884

... 1/2 acre

... 1/2 acre

... 1/2 acre

... 1/2 acre

11/20/88

Mr. G. W. ...

Main body of handwritten text, including phrases like "Dear Sir" and "I have the honor to acknowledge the receipt of your letter of the 11th inst. in relation to the ..."

1871	1872
1873	1874

872

1

1871
 1872
 1873
 1874
 1875
 1876
 1877
 1878
 1879
 1880
 1881
 1882
 1883
 1884
 1885
 1886
 1887
 1888
 1889
 1890
 1891
 1892
 1893
 1894
 1895
 1896
 1897
 1898
 1899
 1900

Vertical text on the right side of the page, possibly bleed-through or a separate column of notes.

2

This man had
and his widow in former

378

St. W. A. F.	W. A. F.
W. A. F.	W. A. F.

3


By will was for
and partly Matthew
son of B. M. born September

cleared 4 acres - Part of Andrew
Atkinson - 4 years ago the earliest
clearing - G. Wright holding claim
your says place worth \$750.

J. F. Reynolds - 50 acres
4 acres cleared - Now occupied
by empty lot 2 years - Part of
Arthur Martin and Harry holding
claim for balance of purchase money
says place worth \$250.00


347

Wm. A. Stokes - 125 acres
25 cleared - After husband bought
from Wm. Johnson 17 or 18 yrs ago,
says place worth \$800.



W. Knight - 12 1/2 acres
owns 50 acres adjoining of another lot
Part this (12 1/2 a.) of W. A. F. bought some
five years ago.

Walter Swanson - 112 1/2 acres
to a crowd - Part say '87 from Wm. H.
Coker, same crowd and in same since
1871. - J. W. C. Atkinson back of Coker.



Handwritten notes in the top right corner, including '1000' and '2000' written vertically and other illegible scribbles.


Richard Hillier - water list -

110 acres or more under water, from
 cleared, but it is of the 2, 3, 4, 5, 6, 7, 8, 9, 10, 11, 12, 13, 14, 15, 16, 17, 18, 19, 20, 21, 22, 23, 24, 25, 26, 27, 28, 29, 30, 31, 32, 33, 34, 35, 36, 37, 38, 39, 40, 41, 42, 43, 44, 45, 46, 47, 48, 49, 50, 51, 52, 53, 54, 55, 56, 57, 58, 59, 60, 61, 62, 63, 64, 65, 66, 67, 68, 69, 70, 71, 72, 73, 74, 75, 76, 77, 78, 79, 80, 81, 82, 83, 84, 85, 86, 87, 88, 89, 90, 91, 92, 93, 94, 95, 96, 97, 98, 99, 100, 101, 102, 103, 104, 105, 106, 107, 108, 109, 110, 111, 112, 113, 114, 115, 116, 117, 118, 119, 120, 121, 122, 123, 124, 125, 126, 127, 128, 129, 130, 131, 132, 133, 134, 135, 136, 137, 138, 139, 140, 141, 142, 143, 144, 145, 146, 147, 148, 149, 150, 151, 152, 153, 154, 155, 156, 157, 158, 159, 160, 161, 162, 163, 164, 165, 166, 167, 168, 169, 170, 171, 172, 173, 174, 175, 176, 177, 178, 179, 180, 181, 182, 183, 184, 185, 186, 187, 188, 189, 190, 191, 192, 193, 194, 195, 196, 197, 198, 199, 200, 201, 202, 203, 204, 205, 206, 207, 208, 209, 210, 211, 212, 213, 214, 215, 216, 217, 218, 219, 220, 221, 222, 223, 224, 225, 226, 227, 228, 229, 230, 231, 232, 233, 234, 235, 236, 237, 238, 239, 240, 241, 242, 243, 244, 245, 246, 247, 248, 249, 250, 251, 252, 253, 254, 255, 256, 257, 258, 259, 260, 261, 262, 263, 264, 265, 266, 267, 268, 269, 270, 271, 272, 273, 274, 275, 276, 277, 278, 279, 280, 281, 282, 283, 284, 285, 286, 287, 288, 289, 290, 291, 292, 293, 294, 295, 296, 297, 298, 299, 300, 301, 302, 303, 304, 305, 306, 307, 308, 309, 310, 311, 312, 313, 314, 315, 316, 317, 318, 319, 320, 321, 322, 323, 324, 325, 326, 327, 328, 329, 330, 331, 332, 333, 334, 335, 336, 337, 338, 339, 340, 341, 342, 343, 344, 345, 346, 347, 348, 349, 350, 351, 352, 353, 354, 355, 356, 357, 358, 359, 360, 361, 362, 363, 364, 365, 366, 367, 368, 369, 370, 371, 372, 373, 374, 375, 376, 377, 378, 379, 380, 381, 382, 383, 384, 385, 386, 387, 388, 389, 390, 391, 392, 393, 394, 395, 396, 397, 398, 399, 400, 401, 402, 403, 404, 405, 406, 407, 408, 409, 410, 411, 412, 413, 414, 415, 416, 417, 418, 419, 420, 421, 422, 423, 424, 425, 426, 427, 428, 429, 430, 431, 432, 433, 434, 435, 436, 437, 438, 439, 440, 441, 442, 443, 444, 445, 446, 447, 448, 449, 450, 451, 452, 453, 454, 455, 456, 457, 458, 459, 460, 461, 462, 463, 464, 465, 466, 467, 468, 469, 470, 471, 472, 473, 474, 475, 476, 477, 478, 479, 480, 481, 482, 483, 484, 485, 486, 487, 488, 489, 490, 491, 492, 493, 494, 495, 496, 497, 498, 499, 500, 501, 502, 503, 504, 505, 506, 507, 508, 509, 510, 511, 512, 513, 514, 515, 516, 517, 518, 519, 520, 521, 522, 523, 524, 525, 526, 527, 528, 529, 530, 531, 532, 533, 534, 535, 536, 537, 538, 539, 540, 541, 542, 543, 544, 545, 546, 547, 548, 549, 550, 551, 552, 553, 554, 555, 556, 557, 558, 559, 560, 561, 562, 563, 564, 565, 566, 567, 568, 569, 570, 571, 572, 573, 574, 575, 576, 577, 578, 579, 580, 581, 582, 583, 584, 585, 586, 587, 588, 589, 590, 591, 592, 593, 594, 595, 596, 597, 598, 599, 600, 601, 602, 603, 604, 605, 606, 607, 608, 609, 610, 611, 612, 613, 614, 615, 616, 617, 618, 619, 620, 621, 622, 623, 624, 625, 626, 627, 628, 629, 630, 631, 632, 633, 634, 635, 636, 637, 638, 639, 640, 641, 642, 643, 644, 645, 646, 647, 648, 649, 650, 651, 652, 653, 654, 655, 656, 657, 658, 659, 660, 661, 662, 663, 664, 665, 666, 667, 668, 669, 670, 671, 672, 673, 674, 675, 676, 677, 678, 679, 680, 681, 682, 683, 684, 685, 686, 687, 688, 689, 690, 691, 692, 693, 694, 695, 696, 697, 698, 699, 700, 701, 702, 703, 704, 705, 706, 707, 708, 709, 710, 711, 712, 713, 714, 715, 716, 717, 718, 719, 720, 721, 722, 723, 724, 725, 726, 727, 728, 729, 730, 731, 732, 733, 734, 735, 736, 737, 738, 739, 740, 741, 742, 743, 744, 745, 746, 747, 748, 749, 750, 751, 752, 753, 754, 755, 756, 757, 758, 759, 760, 761, 762, 763, 764, 765, 766, 767, 768, 769, 770, 771, 772, 773, 774, 775, 776, 777, 778, 779, 780, 781, 782, 783, 784, 785, 786, 787, 788, 789, 790, 791, 792, 793, 794, 795, 796, 797, 798, 799, 800, 801, 802, 803, 804, 805, 806, 807, 808, 809, 810, 811, 812, 813, 814, 815, 816, 817, 818, 819, 820, 821, 822, 823, 824, 825, 826, 827, 828, 829, 830, 831, 832, 833, 834, 835, 836, 837, 838, 839, 840, 841, 842, 843, 844, 845, 846, 847, 848, 849, 850, 851, 852, 853, 854, 855, 856, 857, 858, 859, 860, 861, 862, 863, 864, 865, 866, 867, 868, 869, 870, 871, 872, 873, 874, 875, 876, 877, 878, 879, 880, 881, 882, 883, 884, 885, 886, 887, 888, 889, 890, 891, 892, 893, 894, 895, 896, 897, 898, 899, 900, 901, 902, 903, 904, 905, 906, 907, 908, 909, 910, 911, 912, 913, 914, 915, 916, 917, 918, 919, 920, 921, 922, 923, 924, 925, 926, 927, 928, 929, 930, 931, 932, 933, 934, 935, 936, 937, 938, 939, 940, 941, 942, 943, 944, 945, 946, 947, 948, 949, 950, 951, 952, 953, 954, 955, 956, 957, 958, 959, 960, 961, 962, 963, 964, 965, 966, 967, 968, 969, 970, 971, 972, 973, 974, 975, 976, 977, 978, 979, 980, 981, 982, 983, 984, 985, 986, 987, 988, 989, 990, 991, 992, 993, 994, 995, 996, 997, 998, 999, 1000

1000

General the 1st is in my name. Some
 of the 2nd is in my name. Some
 of the 3rd is in my name. Some
 of the 4th is in my name. Some
 of the 5th is in my name. Some
 of the 6th is in my name. Some
 of the 7th is in my name. Some
 of the 8th is in my name. Some
 of the 9th is in my name. Some
 of the 10th is in my name. Some
 of the 11th is in my name. Some
 of the 12th is in my name. Some
 of the 13th is in my name. Some
 of the 14th is in my name. Some
 of the 15th is in my name. Some
 of the 16th is in my name. Some
 of the 17th is in my name. Some
 of the 18th is in my name. Some
 of the 19th is in my name. Some
 of the 20th is in my name. Some
 of the 21st is in my name. Some
 of the 22nd is in my name. Some
 of the 23rd is in my name. Some
 of the 24th is in my name. Some
 of the 25th is in my name. Some
 of the 26th is in my name. Some
 of the 27th is in my name. Some
 of the 28th is in my name. Some
 of the 29th is in my name. Some
 of the 30th is in my name. Some
 of the 31st is in my name. Some
 of the 32nd is in my name. Some
 of the 33rd is in my name. Some
 of the 34th is in my name. Some
 of the 35th is in my name. Some
 of the 36th is in my name. Some
 of the 37th is in my name. Some
 of the 38th is in my name. Some
 of the 39th is in my name. Some
 of the 40th is in my name. Some
 of the 41st is in my name. Some
 of the 42nd is in my name. Some
 of the 43rd is in my name. Some
 of the 44th is in my name. Some
 of the 45th is in my name. Some
 of the 46th is in my name. Some
 of the 47th is in my name. Some
 of the 48th is in my name. Some
 of the 49th is in my name. Some
 of the 50th is in my name. Some
 of the 51st is in my name. Some
 of the 52nd is in my name. Some
 of the 53rd is in my name. Some
 of the 54th is in my name. Some
 of the 55th is in my name. Some
 of the 56th is in my name. Some
 of the 57th is in my name. Some
 of the 58th is in my name. Some
 of the 59th is in my name. Some
 of the 60th is in my name. Some
 of the 61st is in my name. Some
 of the 62nd is in my name. Some
 of the 63rd is in my name. Some
 of the 64th is in my name. Some
 of the 65th is in my name. Some
 of the 66th is in my name. Some
 of the 67th is in my name. Some
 of the 68th is in my name. Some
 of the 69th is in my name. Some
 of the 70th is in my name. Some
 of the 71st is in my name. Some
 of the 72nd is in my name. Some
 of the 73rd is in my name. Some
 of the 74th is in my name. Some
 of the 75th is in my name. Some
 of the 76th is in my name. Some
 of the 77th is in my name. Some
 of the 78th is in my name. Some
 of the 79th is in my name. Some
 of the 80th is in my name. Some
 of the 81st is in my name. Some
 of the 82nd is in my name. Some
 of the 83rd is in my name. Some
 of the 84th is in my name. Some
 of the 85th is in my name. Some
 of the 86th is in my name. Some
 of the 87th is in my name. Some
 of the 88th is in my name. Some
 of the 89th is in my name. Some
 of the 90th is in my name. Some
 of the 91st is in my name. Some
 of the 92nd is in my name. Some
 of the 93rd is in my name. Some
 of the 94th is in my name. Some
 of the 95th is in my name. Some
 of the 96th is in my name. Some
 of the 97th is in my name. Some
 of the 98th is in my name. Some
 of the 99th is in my name. Some
 of the 100th is in my name. Some

Set by the King on 2 -
of the form 160740.
Henry Beckett
from side of the
-



2

- 274 - Richard Bellare. whole lot -
150 acres or more under fence, now
cleared, Bot it of Jas. S. W. B. Havens
14 yrs ago. ~~the~~ ~~land~~ ~~settled~~ ~~in~~ ~~the~~ ~~year~~
- 276 - ~~John~~ ~~Miller~~ ~~75~~ ~~acres~~ - ~~is~~ ~~cleared~~
Bot 12 yrs ago of Henry Beckett, but he had bought
it 12 or 13 years ago and settled on it -
John Miller on balance of it, did not
see him -

Yours then 276 is in very much. Some
of the ~~land~~ we can get, some we cannot,
showed probably to be such to enter against
all of them and make them come up and
make a showing, as above is all from
~~what~~ ~~they~~ ~~will~~ ~~the~~ ~~was~~ ~~some~~ ~~of~~ ~~them~~
may not be true, and we may be able
to form a knowledge of forging of original
deeds. A variety of reasons were given
for not being able to show the deeds -
Somebody else had them, or they did not know
just where to find them or ~~we~~ ~~are~~ ~~not~~ ~~able~~ ~~to~~ ~~find~~ ~~them~~
Yours truly
Harrell Merrill

Courses to Hardy P. Wickes -
Present 1856 - Jan 20/37 - H-62
91 - Each.

91 - Each

Henry Miller to Hardy P. Wickes -
Jan 8 '56 - Jan 19/57 - H-60
88, 89, 90 - Each - ~~72~~

H. P. Wickes to J. J. Joy & Dixon Carroll
Oct. 6, 1857 - Oct. 8 '53 - S. 566
88, 89, 90, 91 + 107 - Each

J. J. Joy & D. Carroll to H. H. Hooker -
Nov. 8 '57 - Oct. 3 '53 - S. 267
88, 89, 90, 91, 107 - Each

H. H. Hooker to S. G. Halloway
Nov. 17/58 - Oct. 3/80 - S. 268
88, 89, 90-91, 107 Each

S. G. Halloway to W. T. Taylor
Nov. 19 '58 - Oct 3 '88 - S. 269 -
86, 89, 90, 91 - 107 - Each

W. J. Taylor to A. G. Taylor
July 2 - 1878 - July 5 - 1878. P-453.
88, 89, 90, 91 - 107 - done

Andrew Taylor }
widow of } to E. M. Mallett
Soyola S. Taylor }
July 4 - 1886 - July 18/86. U-537.
88, 89, 90, 91 - 107 - done

546 - C
in Thomasville, Ga,

1- J. B. Galt to Jacob Gider
Nov 7th 1829
Nov 21 1830 - A-350-
1a, 546 - C -

2 Jacob Gider to R. Browning
Nov 4th 1830 -
Nov 23, 1830 - A-357,
1a, 546 - C

3 R. Browning to J. C. Browning
Jan 7th 1833.
Feb 18th 1833 B-65
1a - in 546 C -

4 J. C. & R. Browning to Shade Atkinson
Mch 9th 1835 -
Apr 8th 1835 - B-257 -
1a, in 546 C -

5 Shade Atkinson to Henry Bryan
Mch 22nd 1844
Dec 3rd 1844 - B-231.

6 - Hardy Bryan to S. E. Biekey Justice
age 3/44 for Mary ^{Shade Atkinson}
July 25/45 - 1870.
2, 3, 6, 7, 8, C 2 1/2 a.

Afterwards

Justice for benefit of Mary Atkinson
for her life and to be disposed of
at her death as she may direct by will,
if she survive her present husband
Shade Atkinson, if Shade survive, he
can dispose of it by will, if neither
disposes of it, it then vests in the
children of Mary Atkinson -

No will ever made by either party -
Biekey died, and Jud. Biekey opposed did not act.
E. G. Ponder afterwards appointed Jus-
tice for a lawsuit pending against
Mary Atkinson Nov 7th 1853,
Biekey

E. G. Ponder Dec 7th 56 (Feb 28/62 II-427)
as Justice for M. A. Atkinson (Mary) -
and M. A. Atkinson for herself to
C. C. Atkinson Justice for Edward Atkinson,
Recorded Feb 28/62 - II - 427
Conveyed lots 3 & 6 in C.

C. C. Atkinson Dec. 19/1872 (m-394)
appointed Emily J. (wife of Edward)
Atkinson to manage the property -

Suit between all the heirs of Shade
and Mary Atkinson terminating in

Abstract of

Smith, C.
B. & C.

Belle Davis

Abstract of Title Lots Nos. 28 & 29 as per plat
Recorded in Book "CC" page 466, on Fletcher Street North
Corner of Bibb Street, Thomas ^{Jibbs} County Georgia.

M. C. De Witt To E. T. Davis.

This deed does not appear of record, but is referred to
in a deed from De Witt to Hopkins in Book C, page 411, and
speaks of property described in caption as having been pre-
viously conveyed by said De Witt to Davis.

E. T. Davis To M. Isaac, Shiff, Goldstone &
Hirschinger, and Hardaway,
Mc Kinnon & Co.

Made March 13th, 1876

Recorded February 23th 1879, Book P, page 668

Conveys 10 acres bounded on the North by the land of J. E.
Robison and S. A. Prevatt on the South by Hopkins' land on
the West by the Tallahassee Road and on the East by
Fletcher Street, This including land described in Caption

Hardaway, Mc Kinnon & Co. To A. P. Wright Assignee

Made May 29th, 1876

Recorded June 30th 1876, C, 281

Conveys all property of every sort owned by them, with
authority to sell at public or private sale.

A. P. Wright, Assignee To J. E. Robison

Made December 22d, 1876

Recorded Jan. 24th, 1891, Book AA, page 201

Conveys 1 1/2 acres undivided interest in 12 acres convey-
ed by E. T. Davis in Deed No. 2.

Robison barred by statu of limitation some years ago,

E. O. Thompson, v to M, Isaac,

Made March 26th, 1880

Recorded Jany. 24th, 1891, Book AA, page 202.

1 1-2 acres in Fletcherville fronting Fletcher St.,
back of the J. E. Robison, now Bibb Residence.

This recits that a deed to this property was made by
J. E. Robison to E. O. Thompson grantor, in part pay-
ment of note made to Mrs. J. G. Pittman by J. E. Robison on
which Thompson was endorser.

S. Goldstone to Hanshen Goldstone ~~of the firm of Schiff,~~

off from Schiff
Goldstone & Hirschinger

Made October 10th, 1884

Recorded November 11th, 1884, Book T, page 244.

Conveys his interest in land conveyed in No.2 above.

M. Isaac, *J. Schiff*, and Hanshen } to E. M. Mallette, ~~Goldstone~~
Goldstone, and J. Hirschinger }

Made October, 1890,

b Recorded Jan. 24th, 1891, Book AA, page 204.

Conveys most of land conveyed in No.2 above, including
land described in Caption.

E. M. Mallette to Thomasville Real Estate & Imp. Co.,

Made May 16th, 1893

Recorded

Conveys land described in caption.

There are no lines of record affecting title to land described
in caption-- and while chain is broken knowledge of circum-
stances make us feel that it is safe.

April 18th, 1893.
Capel 29/1/895

ZEE. HANSELL MERRILL.

HANSELL & MERRILL Attys.