

I. IDENTIFICATION

PROPERTY NAME: _____ HISTORIC NAME: _____
STREET ADDRESS: MATTIE AVE. CITY: SYCAMORE
PRESENT OWNER: E. D. COKER MAILING ADDRESS: _____
CITY: SYCAMORE STATE: GEORGIA ZIP CODE: 31790
CURRENT USE: RESIDENCE ACREAGE: _____
U.S.G.S. QUADRANGLE ASHBURN U.T.M. REFERENCE: _____
V.B.D. OR TAX MAP NUMBER: 101-30-9



II. DESCRIPTION

ARCHITECTURAL DESCRIPTION AND PRESENT CONDITION:
DOUBLE PEN HOUSE PLAN WITH GABLED ROOF WITH GABLED DORMER CENTERED IN FRONT. EXPOSED RAFTERS & BRACKETS. SHED PORCH SUPPORTED BY SQUARE POSTS ON BRICK & SCREENED-IN. SHIPLAP SIDING. DOUBLE SASH WINDOWS WITH 6/8 LIGHTS. INTERIOR CHIMNEY. BRICK PERS. FAIR CONDITION.

III. HISTORY





ORIGINAL OWNER: _____ ORIGINAL USE: RESIDENCE
ARCHITECT/BUILDER: _____ HISTORIC ACREAGE: _____
DATE OF CONSTRUCTION: C. 1918 DATE(S) OF ALTERATIONS: _____
HISTORICAL NARRATIVE (FROM ORIGINS TO PRESENT): _____

IV. SIGNIFICANCE

N.R. AREA(S) OF SIGNIFICANCE: _____ LEVEL: _____
STATEMENT OF SIGNIFICANCE (ARCHITECTURAL AND HISTORICAL):
Not Significant as part of a potential National Register historic district, area of older structures not extensive enough

V. SOURCES

FORM PREPARED BY: Smith, Bartholomew BARTON & HARBIN ORGANIZATION: South Georgia Area Planning and Development Commission
ADDRESS: 327 Savannah Ave. Valdosta, Ga. 31601 TELEPHONE NUMBER: 912-247-3454 or 3494
REPRESENTATION IN EXISTING SURVEYS: _____
SOURCES OF INFORMATION: _____



PHOTOGRAPHER:

DATE: 1981

ROLL NO. FRAME NO. NEGATIVES FILED AT: South Georgia APDC

DIRECTION PHOTOGRAPHER FACING:

USE SPACE BELOW FOR CONTINUATION FROM FRONT, SKETCH PLANS OR MAPS, ADDITIONAL COMMENTS, ETC.

U.S. GEOLOGICAL SURVEY

WATER RESOURCES DIVISION

PHOTOGRAPHIC SECTION

FIELD STATION VI

FORM 100

