

p. 17  
I. IDENTIFICATION

PROPERTY NAME: HISTORIC NAME:  
STREET ADDRESS: First St. CITY: Morven  
PRESENT OWNER: MAILING ADDRESS:  
CITY: STATE: ZIP CODE:  
CURRENT USE: Residential ACREAGE:  
U.S.G.S. QUADRANGLE Hahira West U.T.M. REFERENCE:  
V.B.D. OR TAX MAP NUMBER:

II. DESCRIPTION

ARCHITECTURAL DESCRIPTION AND PRESENT CONDITION:  
One story house of irregular plan. Gabled roof. Brackets under eaves. Square, brick posts. Clapboard siding. Double hung sash windows with 2/2 lights. Square bell tower over entrance.

III. HISTORY

ORIGINAL OWNER: ORIGINAL USE:  
ARCHITECT/BUILDER: HISTORIC ACREAGE:  
DATE OF CONSTRUCTION: c. 1925 DATE(S) OF ALTERATIONS:  
HISTORICAL NARRATIVE (FROM ORIGINS TO PRESENT):



IV. SIGNIFICANCE



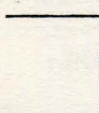

N.R. AREA(S) OF SIGNIFICANCE: LEVEL:  
STATEMENT OF SIGNIFICANCE (ARCHITECTURAL AND HISTORICAL):  
Not Significant as part of a potential National Register historic district.  
Area not extensive enough historically.

V. SOURCES

FORM PREPARED BY: Smith, Bartholomew ORGANIZATION: South Georgia Area Planning and Development Commission  
ADDRESS: 327 Savannah Ave. Valdosta, Ga. 31601 TELEPHONE NUMBER: 912-247-3454 or 3494  
REPRESENTATION IN EXISTING SURVEYS:  
SOURCES OF INFORMATION:

Photos: Paula Parker Roll: 17 Date: Feb 1981





PHOTOGRAPHER:

DATE: 1981

ROLL NO.      FRAME NO.      NEGATIVES FILED AT: South Georgia APDC

DIRECTION PHOTOGRAPHER FACING:

---

USE SPACE BELOW FOR CONTINUATION FROM FRONT, SKETCH PLANS OR MAPS, ADDITIONAL COMMENTS, ETC.



