

I. IDENTIFICATION

P-11


PROPERTY NAME:	HISTORIC NAME:
STREET ADDRESS: <u>Thomasville Rd.</u>	CITY: <u>Morven</u>
PRESENT OWNER:	MAILING ADDRESS:
CITY:	STATE: ZIP CODE:
CURRENT USE: <u>Residential</u>	ACREAGE:
U.S.G.S. QUADRANGLE <u>Quitman</u>	U.T.M. REFERENCE:
V.B.D. OR TAX MAP NUMBER:	

II. DESCRIPTION

ARCHITECTURAL DESCRIPTION AND PRESENT CONDITION:
One story house of rectangular plan. Multi-gabled roof and full width porch. Shiplap siding. Double hung sash windows with 2/2 lights. Small grape arbor. Set on brick piers. Good condition.

III. HISTORY

ORIGINAL OWNER:	ORIGINAL USE: <u>Residential</u>
ARCHITECT/BUILDER:	HISTORIC ACREAGE:
DATE OF CONSTRUCTION: <u>c. 1920</u>	DATE(S) OF ALTERATIONS:
HISTORICAL NARRATIVE (FROM ORIGINS TO PRESENT):	







IV. SIGNIFICANCE

N.R. AREA(S) OF SIGNIFICANCE:	LEVEL:
STATEMENT OF SIGNIFICANCE (ARCHITECTURAL AND HISTORICAL):	
<u>Not</u> <u>Significant as part of a potential National Register historic district. Area not extensive enough historically.</u>	

V. SOURCES

FORM PREPARED BY: <u>Smith, Bartholomew</u>	ORGANIZATION: <u>South Georgia Area Planning and Development Commission</u>
ADDRESS: <u>327 Savannah Ave. Valdosta, Ga. 31601</u>	TELEPHONE NUMBER: <u>912-247-3454 or 3494</u>
REPRESENTATION IN EXISTING SURVEYS:	
SOURCES OF INFORMATION:	

Photos by: Paula Parker Roll 17 Feb. 1981



PHOTOGRAPHER:

DATE: 1981

ROLL NO. FRAME NO. NEGATIVES FILED AT: South Georgia APDC

DIRECTION PHOTOGRAPHER FACING:

USE SPACE BELOW FOR CONTINUATION FROM FRONT, SKETCH PLANS OR MAPS, ADDITIONAL COMMENTS, ETC.

