

P11

I. IDENTIFICATION

PROPERTY NAME: _____ HISTORIC NAME: _____
STREET ADDRESS: Railroad St. CITY: Morven
PRESENT OWNER: _____ MAILING ADDRESS: _____
CITY: _____ STATE: _____ ZIP CODE: _____
CURRENT USE: Residential ACREAGE: _____
U.S.G.S. QUADRANGLE Quitman U.T.M. REFERENCE: _____
V.B.D. OR TAX MAP NUMBER: _____

II. DESCRIPTION

ARCHITECTURAL DESCRIPTION AND PRESENT CONDITION:
One story house of rectangular plan. Gabled roof and hipped porch. Turned spindle posts with gingerbread trim. Clapboard siding. Double hung sash windows with 2/2 lights. Banister surrounds porch. Interior chimney. Set on brick piers. Fair condition.

III. HISTORY

ORIGINAL OWNER: _____ ORIGINAL USE: _____
ARCHITECT/BUILDER: _____ HISTORIC ACREAGE: _____
DATE OF CONSTRUCTION: c. 1920 DATE(S) OF ALTERATIONS: _____
HISTORICAL NARRATIVE (FROM ORIGINS TO PRESENT): _____





IV. SIGNIFICANCE

N.R. AREA(S) OF SIGNIFICANCE: _____ LEVEL: _____
STATEMENT OF SIGNIFICANCE (ARCHITECTURAL AND HISTORICAL):
Not
Significant as part of a potential National Register historic district. Area not extensive enough historically.

V. SOURCES

FORM PREPARED BY: Smith, Bartholomew ORGANIZATION: South Georgia Area Planning and Development Commission
ADDRESS: 327 Savannah Ave. Valdosta, Ga. 31601 TELEPHONE NUMBER: 912-247-3454 or 3494
REPRESENTATION IN EXISTING SURVEYS: _____
SOURCES OF INFORMATION: _____

Photos by: Paula Parker Roll: 17 Feb. 1981



PHOTOGRAPHER:

DATE: 1981

ROLL NO. FRAME NO. NEGATIVES FILED AT: South Georgia APDC

DIRECTION PHOTOGRAPHER FACING:

USE SPACE BELOW FOR CONTINUATION FROM FRONT, SKETCH PLANS OR MAPS, ADDITIONAL COMMENTS, ETC.

