

P-17  
I. IDENTIFICATION

PROPERTY NAME: \_\_\_\_\_ HISTORIC NAME: \_\_\_\_\_  
STREET ADDRESS: Railroad St. CITY: Morven  
PRESENT OWNER: \_\_\_\_\_ MAILING ADDRESS: \_\_\_\_\_  
CITY: \_\_\_\_\_ STATE: \_\_\_\_\_ ZIP CODE: \_\_\_\_\_  
CURRENT USE: Residential ACREAGE: \_\_\_\_\_  
U.S.G.S. QUADRANGLE Quitman U.T.M. REFERENCE: \_\_\_\_\_  
V.B.D. OR TAX MAP NUMBER: \_\_\_\_\_

II. DESCRIPTION

ARCHITECTURAL DESCRIPTION AND PRESENT CONDITION:  
One story house of rectangular plan. Gabled roof and hipped porch. Square posts and clapboard siding. Double hung sash windows with 2/2 lights. Exterior chimney. Set on brick piers. Fair condition.

III. HISTORY

ORIGINAL OWNER: \_\_\_\_\_ ORIGINAL USE: Residential  
ARCHITECT/BUILDER: \_\_\_\_\_ HISTORIC ACREAGE: \_\_\_\_\_  
DATE OF CONSTRUCTION: c. 1920 DATE(S) OF ALTERATIONS: \_\_\_\_\_  
HISTORICAL NARRATIVE (FROM ORIGINS TO PRESENT): \_\_\_\_\_





IV. SIGNIFICANCE

N.R. AREA(S) OF SIGNIFICANCE: \_\_\_\_\_ LEVEL: \_\_\_\_\_  
STATEMENT OF SIGNIFICANCE (ARCHITECTURAL AND HISTORICAL):  
Not Significant as part of a potential National Register historic district.  
Area not extensive enough historically.

V. SOURCES

FORM PREPARED BY: Smith, Bartholomew ORGANIZATION: South Georgia Area Planning and Development Commission  
ADDRESS: 327 Savannah Ave. Valdosta, Ga. 31601 TELEPHONE NUMBER: 912-247-3454 or 3494  
REPRESENTATION IN EXISTING SURVEYS: \_\_\_\_\_  
SOURCES OF INFORMATION: \_\_\_\_\_

Photos by: Paula Parker Roll: 17 Feb. 1981



PHOTOGRAPHER:

DATE: 1981

ROLL NO.

FRAME NO.

NEGATIVES FILED AT: South Georgia APDC

DIRECTION PHOTOGRAPHER FACING:

---

USE SPACE BELOW FOR CONTINUATION FROM FRONT, SKETCH PLANS OR MAPS, ADDITIONAL COMMENTS, ETC.

