

COUNTY: *Brooks*  
GEORGIA ARCHITECTURAL AND HISTORIC PROPERTIES SURVEY-INVENTORY FORM

NO. 214

B-36  
-32

I. IDENTIFICATION

PROPERTY NAME:

HISTORIC NAME:

STREET ADDRESS: *Hwy. 364*

CITY: *Rural*

PRESENT OWNER:

MAILING ADDRESS:

CITY:

STATE:

ZIP CODE:

CURRENT USE: *Residence*

ACREAGE:

U.S.G.S. QUADRANGLE *Quitman*

U.T.M. REFERENCE:

V.B.D. OR TAX MAP NUMBER:

II. DESCRIPTION

ARCHITECTURAL DESCRIPTION AND PRESENT CONDITION:

*a rectangular one story plan with hipped roof and asbestos siding, shed porch with square posts. Sash windows with 2/2 lights exterior and interior chimney.*

III. HISTORY

ORIGINAL OWNER:

ORIGINAL USE: *Residence*

ARCHITECT/BUILDER:

HISTORIC ACREAGE:

DATE OF CONSTRUCTION: *c. 1915*

DATE(S) OF ALTERATIONS:

HISTORICAL NARRATIVE (FROM ORIGINS TO PRESENT):

IV. SIGNIFICANCE

N.R. AREA(S) OF SIGNIFICANCE:

LEVEL:

STATEMENT OF SIGNIFICANCE (ARCHITECTURAL AND HISTORICAL):

*a typical vernacular house, farmhouse, common to these rural areas.*

V. SOURCES

FORM PREPARED BY: *Smith, Bartholomew*

ORGANIZATION: *South Georgia Area Planning and Development Commission*

ADDRESS:

TELEPHONE NUMBER:





*327 Savannah Ave. Valdosta, Ga. 31601*

*912-247-3454 or 3494*

REPRESENTATION IN EXISTING SURVEYS:

SOURCES OF INFORMATION:

*Bartholomew. Roll 36. March 81*



PHOTOGRAPHER: *Freda Smith*      DATE: *Feb*, 1981  
ROLL NO. *32* FRAME NO.      NEGATIVES FILED AT: South Georgia APDC  
DIRECTION PHOTOGRAPHER FACING:

---

USE SPACE BELOW FOR CONTINUATION FROM FRONT, SKETCH PLANS OR MAPS, ADDITIONAL COMMENTS, ETC.

