

I. IDENTIFICATION

PROPERTY NAME: _____ HISTORIC NAME: _____

STREET ADDRESS: 1015 E. Screven CITY: Quitman

PRESENT OWNER: Cook-Berrien Service Corp. MAILING ADDRESS: _____

CITY: Quitman STATE: Ga ZIP CODE: 31643

CURRENT USE: Residence ACREAGE: _____

U.S.G.S. QUADRANGLE Quitman U.T.M. REFERENCE: _____

V.B.D. OR TAX MAP NUMBER: Q 21 186

II. DESCRIPTION

ARCHITECTURAL DESCRIPTION AND PRESENT CONDITION:

Rectangular plan house with hipped roof. Round porch posts. Clapboard siding and shingles. Gabled dormer. Transom and side-lights. Set on brick piers. Good condition.

III. HISTORY

ORIGINAL OWNER: _____ ORIGINAL USE: Residence

ARCHITECT/BUILDER: _____ HISTORIC ACREAGE: _____

DATE OF CONSTRUCTION: c. 1920 DATE(S) OF ALTERATIONS: _____

HISTORICAL NARRATIVE (FROM ORIGINS TO PRESENT):

This area developed by middle class residents from app. 1910-1930.

IV. SIGNIFICANCE

N.R. AREA(S) OF SIGNIFICANCE: _____ LEVEL: _____

STATEMENT OF SIGNIFICANCE (ARCHITECTURAL AND HISTORICAL):

NDI
Significant as part of a potential National Register historic district, because there aren't enough houses of historic value in the area to form a district.



V. SOURCES

FORM PREPARED BY: Smith, Bartholomew ORGANIZATION: South Georgia Area Planning and Development Commission

ADDRESS: 327 Savannah Ave. Valdosta, Ga. 31601 TELEPHONE NUMBER: 912-247-3454 or 3494

REPRESENTATION IN EXISTING SURVEYS: _____

SOURCES OF INFORMATION: '30 Sanborn Map

PHOTOGRAPHER: *Paula Parker*

DATE: *Feb.* 1981

ROLL NO. *10* FRAME NO. NEGATIVES FILED AT: South Georgia APDC

DIRECTION PHOTOGRAPHER FACING:

USE SPACE BELOW FOR CONTINUATION FROM FRONT, SKETCH PLANS OR MAPS, ADDITIONAL COMMENTS, ETC.



I. IDENTIFICATION	PROPERTY NAME:	HISTORIC NAME:	
	STREET ADDRESS: <u>1101 E. Screven</u>	CITY: <u>Quitman</u>	
	PRESENT OWNER: <u>Eloise C. Garrett</u>	MAILING ADDRESS:	
	CITY: <u>Quitman</u>	STATE: <u>Ga</u>	ZIP CODE: <u>31643</u>
	CURRENT USE: <u>Residence</u>	ACREAGE:	
	U.S.G.S. QUADRANGLE <u>Quitman</u>	U.T.M. REFERENCE:	
	V.B.D. OR TAX MAP NUMBER: <u>Q 21 183</u>		





II. DESCRIPTION	ARCHITECTURAL DESCRIPTION AND PRESENT CONDITION: <u>Rectangular plan house with hipped and gabled roof. Stucco and clapboard siding. Tipped dormer. Filled in front porch. Sash windows with 1/1 lights. Set on brick piers. Good condition.</u>
-----------------	---

III. HISTORY	ORIGINAL OWNER:	ORIGINAL USE: <u>Residence</u>
	ARCHITECT/BUILDER:	HISTORIC ACREAGE:
	DATE OF CONSTRUCTION: <u>c. 1920</u>	DATE(S) OF ALTERATIONS:
	HISTORICAL NARRATIVE (FROM ORIGINS TO PRESENT): <u>This area developed by middle class residents from app. 1910-1930.</u>	

IV. SIGNIFICANCE	N.R. AREA(S) OF SIGNIFICANCE:	LEVEL:
	STATEMENT OF SIGNIFICANCE (ARCHITECTURAL AND HISTORICAL): <u>NOT Significant as part of a potential National Register historic district. because there aren't enough houses of historic value in the area to form a district.</u>	

V. SOURCES	FORM PREPARED BY: <u>Smith, Bartholomew</u>	ORGANIZATION: <u>South Georgia Area Planning and Development Commission</u>
	ADDRESS: <u>327 Savannah Ave. Valdosta, Ga. 31601</u>	TELEPHONE NUMBER: <u>912-247-3454 or 3494</u>
	REPRESENTATION IN EXISTING SURVEYS: SOURCES OF INFORMATION: <u>'30 Sanborn Map</u>	



PHOTOGRAPHER: *Paula Parker*

DATE: *Feb.* 1981

ROLL NO. *10* FRAME NO. NEGATIVES FILED AT: South Georgia APDC

DIRECTION PHOTOGRAPHER FACING:

USE SPACE BELOW FOR CONTINUATION FROM FRONT, SKETCH PLANS OR MAPS, ADDITIONAL COMMENTS, ETC.



COUNTY: Brooks

NO. 369

GEORGIA ARCHITECTURAL AND HISTORIC PROPERTIES SURVEY-INVENTORY FORM

D-10 I. IDENTIFICATION	PROPERTY NAME:	HISTORIC NAME:	
	STREET ADDRESS: <u>1102 E. Screven</u>	CITY: <u>Quitman</u>	
	PRESENT OWNER: <u>Walter J Hewitt</u>	MAILING ADDRESS:	
	CITY: <u>Quitman</u>	STATE:	ZIP CODE:
	CURRENT USE: <u>Residence</u>	ACREAGE:	
	U.S.G.S. QUADRANGLE <u>Quitman</u>	U.T.M. REFERENCE:	
	V.B.D. OR TAX MAP NUMBER: <u>Q 21 145</u>		

II. DESCRIPTION	ARCHITECTURAL DESCRIPTION AND PRESENT CONDITION: <u>Rectangular plan house, gabled roof. Shed porch with tapered square posts. Shiplap siding. Sash windows with 6/6 lights. Interior chimney. Set on brick piers. Poor condition.</u>
-----------------	---

III. HISTORY	ORIGINAL OWNER:	ORIGINAL USE: <u>Residence</u>
	ARCHITECT/BUILDER:	HISTORIC ACREAGE:
	DATE OF CONSTRUCTION: <u>c. 1915</u>	DATE(S) OF ALTERATIONS:
	HISTORICAL NARRATIVE (FROM ORIGINS TO PRESENT): <u>This area developed by middle class residents from app. 1910-1930.</u>	

IV. SIGNIFICANCE	N.R. AREA(S) OF SIGNIFICANCE:	LEVEL:
	STATEMENT OF SIGNIFICANCE (ARCHITECTURAL AND HISTORICAL): <u>NOT</u> Significant as part of a potential National Register historic district, <u>because there aren't enough houses of historic value in this area to form a district.</u>	

V. SOURCES	FORM PREPARED BY: <u>Smith, Bartholomew</u>	ORGANIZATION: <u>South Georgia Area Planning and Development Commission</u>
	ADDRESS: <u>327 Savannah Ave. Valdosta, Ga. 31601</u>	TELEPHONE NUMBER: <u>912-247-3454 or 3494</u>
	REPRESENTATION IN EXISTING SURVEYS: <u>SOURCES OF INFORMATION: '30 Sanborn Map</u>	

PHOTOGRAPHER: *Paula Parker*

DATE: *Feb.* 1981

ROLL NO. *10* FRAME NO. NEGATIVES FILED AT: South Georgia APDC

DIRECTION PHOTOGRAPHER FACING:

USE SPACE BELOW FOR CONTINUATION FROM FRONT, SKETCH PLANS OR MAPS, ADDITIONAL COMMENTS, ETC.



COUNTY: Brooks

GEORGIA ARCHITECTURAL AND HISTORIC PROPERTIES SURVEY-INVENTORY FORM

NO. 370

I. IDENTIFICATION

PROPERTY NAME:

HISTORIC NAME:

STREET ADDRESS: 1106 E. Screven St.

CITY: Quitman

PRESENT OWNER: George H. Waters

MAILING ADDRESS:

CITY: Quitman

STATE: Ga

ZIP CODE: 31643

CURRENT USE: Residence

ACREAGE:

U.S.G.S. QUADRANGLE Quitman

U.T.M. REFERENCE:

V.B.D. OR TAX MAP NUMBER: Q 21 144

II. DESCRIPTION

ARCHITECTURAL DESCRIPTION AND PRESENT CONDITION:

Rectangular plan house with gabled roof, clapboard siding. Shed porch with turned spindle posts. Sash windows with 2/2 lights. Set on brick piers. Fair condition.

III. HISTORY

ORIGINAL OWNER:

ORIGINAL USE: Residence

ARCHITECT/BUILDER:

HISTORIC ACREAGE:

DATE OF CONSTRUCTION: c. 1910

DATE(S) OF ALTERATIONS:

HISTORICAL NARRATIVE (FROM ORIGINS TO PRESENT):

This area developed by middle class residents from app. 1910-1930



IV. SIGNIFICANCE

N.R. AREA(S) OF SIGNIFICANCE:

LEVEL:

STATEMENT OF SIGNIFICANCE (ARCHITECTURAL AND HISTORICAL):

NOT
Significant as part of a potential National Register historic district, because there aren't enough houses of historic value in this area to form a district.

V. SOURCES

FORM PREPARED BY:
Smith, Bartholomew

ORGANIZATION: South Georgia Area Planning and Development Commission

ADDRESS:
327 Savannah Ave. Valdosta, Ga. 31601

TELEPHONE NUMBER:
912-247-3454 or 3494

REPRESENTATION IN EXISTING SURVEYS:

SOURCES OF INFORMATION: '30 Sanborn Map

PHOTOGRAPHER: *Paula Paulker*

DATE: *Feb* 1981

ROLL NO. *10* FRAME NO. NEGATIVES FILED AT: South Georgia APDC

DIRECTION PHOTOGRAPHER FACING:

USE SPACE BELOW FOR CONTINUATION FROM FRONT, SKETCH PLANS OR MAPS, ADDITIONAL COMMENTS, ETC.



COUNTY: Brooks

NO. 371

GEORGIA ARCHITECTURAL AND HISTORIC PROPERTIES SURVEY-INVENTORY FORM

P-10
I. IDENTIFICATION

PROPERTY NAME: _____ HISTORIC NAME: _____
STREET ADDRESS: 1108 E. Screven CITY: Quitman
PRESENT OWNER: Mable Bush Holton MAILING ADDRESS: _____
CITY: Quitman STATE: Ga ZIP CODE: 31643
CURRENT USE: Residence ACREAGE: _____
U.S.G.S. QUADRANGLE Quitman U.T.M. REFERENCE: _____
V.B.D. OR TAX MAP NUMBER: Q 21 143

II. DESCRIPTION

ARCHITECTURAL DESCRIPTION AND PRESENT CONDITION:
Rectangular plan house with hipped roof. Shed porch with round posts. Clapboard siding. Sash windows with 111 lights. Transom and sidelights. Hip dormer, interior chimney. Good condition.

III. HISTORY

ORIGINAL OWNER: _____ ORIGINAL USE: Residence
ARCHITECT/BUILDER: _____ HISTORIC ACREAGE: _____
DATE OF CONSTRUCTION: c. 1910 DATE(S) OF ALTERATIONS: _____
HISTORICAL NARRATIVE (FROM ORIGINS TO PRESENT):
This area developed by middle class residents from app. 1910 to 1930.

IV. SIGNIFICANCE

N.R. AREA(S) OF SIGNIFICANCE: _____ LEVEL: _____
STATEMENT OF SIGNIFICANCE (ARCHITECTURAL AND HISTORICAL):
NOT
Significant as part of a potential National Register historic district, because there aren't enough houses of historic value in this area to form a district.

V. SOURCES

FORM PREPARED BY: Smith, Bartholomew ORGANIZATION: South Georgia Area Planning and Development Commission
ADDRESS: 327 Savannah Ave. Valdosta, Ga. 31601 TELEPHONE NUMBER: 912-247-3454 or 3494
REPRESENTATION IN EXISTING SURVEYS: _____
SOURCES OF INFORMATION: '30 Sanborn Map

PHOTOGRAPHER: *Paula Parker*

DATE: *Feb* 1981

ROLL NO. *16* FRAME NO. NEGATIVES FILED AT: South Georgia APDC

DIRECTION PHOTOGRAPHER FACING:

USE SPACE BELOW FOR CONTINUATION FROM FRONT, SKETCH PLANS OR MAPS, ADDITIONAL COMMENTS, ETC.



COUNTY: Brooks

NO. 372

GEORGIA ARCHITECTURAL AND HISTORIC PROPERTIES SURVEY-INVENTORY FORM

P-10
I. IDENTIFICATION

PROPERTY NAME: _____ HISTORIC NAME: _____
STREET ADDRESS: 1202 E. Screven CITY: Quitman
PRESENT OWNER: George Murray MAILING ADDRESS: _____
CITY: _____ STATE: _____ ZIP CODE: _____
CURRENT USE: Residence ACREAGE: _____
U.S.G.S. QUADRANGLE Quitman U.T.M. REFERENCE: _____
V.B.D. OR TAX MAP NUMBER: Q 21 137



II. DESCRIPTION

ARCHITECTURAL DESCRIPTION AND PRESENT CONDITION:
Bungalow of rectangular plan. Hipped roof with exposed rafters. Partly screened shed porch with tapered square posts. Shiplap siding. Sash windows with 212 lights. Drive thru at right. Concrete foundation. Good condition.

III. HISTORY

ORIGINAL OWNER: _____ ORIGINAL USE: Residence
ARCHITECT/BUILDER: _____ HISTORIC ACREAGE: _____
DATE OF CONSTRUCTION: c. 1930 DATE(S) OF ALTERATIONS: _____
HISTORICAL NARRATIVE (FROM ORIGINS TO PRESENT):
this area developed by middle class residents from app. 1910-1925.

IV. SIGNIFICANCE

N.R. AREA(S) OF SIGNIFICANCE: _____ LEVEL: _____
STATEMENT OF SIGNIFICANCE (ARCHITECTURAL AND HISTORICAL):
NOT Significant as part of a potential National Register historic district, because there aren't enough houses of historic value in this area to form a district.

V. SOURCES

FORM PREPARED BY: Smith, Bartholomew ORGANIZATION: South Georgia Area Planning and Development Commission
ADDRESS: 327 Savannah Ave. Valdosta, Ga. 31601 TELEPHONE NUMBER: 912-247-3454 or 3494
REPRESENTATION IN EXISTING SURVEYS: _____
SOURCES OF INFORMATION: '30 Sanborn Map

PHOTOGRAPHER: *Paula Parker*

DATE: *Feb* 1981

ROLL NO. *10* FRAME NO. NEGATIVES FILED AT: South Georgia APDC

DIRECTION PHOTOGRAPHER FACING:

USE SPACE BELOW FOR CONTINUATION FROM FRONT, SKETCH PLANS OR MAPS, ADDITIONAL COMMENTS, ETC.



I. IDENTIFICATION

PROPERTY NAME: _____ HISTORIC NAME: _____
 STREET ADDRESS: 106 W. Screven CITY: Quitman
 PRESENT OWNER: Quitman Historical Society MAILING ADDRESS: 106 W. Screven
 CITY: Quitman STATE: Ga ZIP CODE: 31643
 CURRENT USE: Quitman Historical Society ACREAGE: _____
 U.S.G.S. QUADRANGLE Quitman U.T.M. REFERENCE: _____
 V.B.D. OR TAX MAP NUMBER: Q 20 335



II. DESCRIPTION

ARCHITECTURAL DESCRIPTION AND PRESENT CONDITION:
Small Greek Revival Cottage, rectangular plan, gabled roof with clapboard siding. Porch with round posts. Sash windows with 9/9 lights, interior chimneys. Good condition.

III. HISTORY

ORIGINAL OWNER: Col. Walter Hines Minnie & Spencer Bennett ORIGINAL USE: law office
 ARCHITECT/BUILDER: _____ HISTORIC ACREAGE: _____
 DATE OF CONSTRUCTION: c. 1860 DATE(S) OF ALTERATIONS: _____
 HISTORICAL NARRATIVE (FROM ORIGINS TO PRESENT):
According to the Brooks Co. History, Walter Hines was practicing law in Quitman by 1860. He was killed during the Civil War at Manassas... sometime after 1863. The property was bought by the Bennetts in 1902.

IV. SIGNIFICANCE

N.R. AREA(S) OF SIGNIFICANCE: _____ LEVEL: _____
 STATEMENT OF SIGNIFICANCE (ARCHITECTURAL AND HISTORICAL):
Significant as part of a potential National Register historic district, both north and south of Screven St. and including the downtown area.

V. SOURCES

FORM PREPARED BY: Smith, Bartholomew ORGANIZATION: South Georgia Area Planning and Development Commission
 ADDRESS: 327 Savannah Ave. Valdosta, Ga. 31601 TELEPHONE NUMBER: 912-247-3454 or 3494
 REPRESENTATION IN EXISTING SURVEYS: _____
 SOURCES OF INFORMATION: '30 Sanborn Map and History of Brooks County

PHOTOGRAPHER:

Paula Parker

DATE: *Feb.* 1981

ROLL NO. *15* FRAME NO.

NEGATIVES FILED AT: South Georgia APDC

DIRECTION PHOTOGRAPHER FACING:

USE SPACE BELOW FOR CONTINUATION FROM FRONT, SKETCH PLANS OR MAPS, ADDITIONAL COMMENTS, ETC.



P-15

I. IDENTIFICATION

PROPERTY NAME: _____ HISTORIC NAME: _____
 STREET ADDRESS: 110 W. Screven CITY: Quitman
 PRESENT OWNER: Mary B. Watson, Jane B. McLane MAILING ADDRESS: _____
 CITY: Quitman STATE: Ga ZIP CODE: 31643
 CURRENT USE: Residence ACREAGE: _____
 U.S.G.S. QUADRANGLE Quitman U.T.M. REFERENCE: _____
 V.B.D. OR TAX MAP NUMBER: Q 201334



II. DESCRIPTION

ARCHITECTURAL DESCRIPTION AND PRESENT CONDITION:
Two and 1/2 story irregular plan, gabled and hipped roof. Clapboard siding. Surround shed porch with round posts. Shingles in gables. Sash windows with 1/1 lights. Interior chimney. Stained glass transom, stained glass windows. 3 story turret at right. 3 sided bay at left. Good condition.

III. HISTORY

ORIGINAL OWNER: Minnie Bennett, Mildred Stanley Bennett, Mildred Barnes ORIGINAL USE: Residence
 ARCHITECT/BUILDER: _____ HISTORIC ACREAGE: _____
 DATE OF CONSTRUCTION: 1905 DATE(S) OF ALTERATIONS: _____
 HISTORICAL NARRATIVE (FROM ORIGINS TO PRESENT):
The Bennett family was always very active in community affairs.

IV. SIGNIFICANCE

N.R. AREA(S) OF SIGNIFICANCE: _____ LEVEL: _____
 STATEMENT OF SIGNIFICANCE (ARCHITECTURAL AND HISTORICAL):
Significant as part of a potential National Register historic district, along Screven St. and north and south of it and including the commercial area.

V. SOURCES

FORM PREPARED BY: Smith, Bartholomew ORGANIZATION: South Georgia Area Planning and Development Commission
 ADDRESS: 327 Savannah Ave. Valdosta, Ga. 31601 TELEPHONE NUMBER: 912-247-3454 or 3494
 REPRESENTATION IN EXISTING SURVEYS: _____
 SOURCES OF INFORMATION: '30 Sanborn map, Personal interviews by Elizabeth Kilpatrick

STATE OF GEORGIA
SOUTH GEORGIA APDC

ROLL NO. 15
FRAME NO.
NEGATIVES FILED AT: South Georgia APDC

DIRECTION PHOTOGRAPHER FACING:

PHOTOGRAPHER: *Paula Parker* DATE: *Feb, 1981*
ROLL NO. *15* FRAME NO. NEGATIVES FILED AT: South Georgia APDC
DIRECTION PHOTOGRAPHER FACING:

USE SPACE BELOW FOR CONTINUATION FROM FRONT, SKETCH PLANS OR MAPS, ADDITIONAL COMMENTS, ETC.



2-15

I. IDENTIFICATION

PROPERTY NAME: HISTORIC NAME: Brooks County Library
 STREET ADDRESS: 202 W. Screven CITY: Quitman
 PRESENT OWNER: Susan S. Long, Tallulah Whitesell MAILING ADDRESS:
 CITY: Quitman STATE: Ga ZIP CODE: 31643
 CURRENT USE: law office ACREAGE:
 U.S.G.S. QUADRANGLE Quitman U.T.M. REFERENCE:
 V.B.D. OR TAX MAP NUMBER: Q 20 333



II. DESCRIPTION

ARCHITECTURAL DESCRIPTION AND PRESENT CONDITION:
Two story rectangular plan with flat roof and brick siding. Sash windows with 6/6 lights. Transom over door. 2nd story veranda. Good condition.

III. HISTORY

ORIGINAL OWNER: Sam Rountree ORIGINAL USE: Library
 ARCHITECT/BUILDER: HISTORIC ACREAGE:
 DATE OF CONSTRUCTION: 1880 DATE(S) OF ALTERATIONS:
 HISTORICAL NARRATIVE (FROM ORIGINS TO PRESENT):
One of the oldest buildings in Quitman - The Brooks Co. Library was housed in the second floor and the Quitman Free Press was on the first floor. Cost \$1000 dollars to build. Includes hand hewn timbers and bricks fired in local kilns. Mrs. A.J. Rountree was president of the library association until 1920.

IV. SIGNIFICANCE

N.R. AREA(S) OF SIGNIFICANCE: LEVEL:
 STATEMENT OF SIGNIFICANCE (ARCHITECTURAL AND HISTORICAL):
 Significant as part of a potential National Register historic district, along Screven St, and north and south of it, including the Commercial area. Significant architecturally. Very unusual type of architecture for this area.

V. SOURCES

FORM PREPARED BY: Smith, Bartholomew ORGANIZATION: South Georgia Area Planning and Development Commission
 ADDRESS: 327 Savannah Ave. Valdosta, Ga. 31601 TELEPHONE NUMBER: 912-247-3454 or 3494
 REPRESENTATION IN EXISTING SURVEYS:
 SOURCES OF INFORMATION: 30 Sanborn Map - 1976 issue of Quitman Free Press.






LIVE, DANCE & SPEND

I. IDENTIFICATION

PROPERTY NAME: Stevens House HISTORIC NAME: Stevens House
 STREET ADDRESS: 206 W. Screven CITY: Quitman
 PRESENT OWNER: Jack B. Tanner MAILING ADDRESS: 621 N. Court St.
 CITY: Quitman STATE: Ga ZIP CODE: 31643
 CURRENT USE: Residence ACREAGE:
 U.S.G.S. QUADRANGLE Quitman U.T.M. REFERENCE:
 V.B.D. OR TAX MAP NUMBER: 6 20 1332



II. DESCRIPTION

ARCHITECTURAL DESCRIPTION AND PRESENT CONDITION: Poor condition
Two story victorian, irregular plan, gabled and hipped tin roof. Two story shed porch with round posts. Clapboard siding. Three sided bay at left. Sash windows with 2/2 lights and shutters. Exterior and interior chimney.

III. HISTORY


ORIGINAL OWNER: Miss Hattie Stevens ORIGINAL USE: Residence
 ARCHITECT/BUILDER: HISTORIC ACREAGE:
 DATE OF CONSTRUCTION: C. 1885-1896 DATE(S) OF ALTERATIONS:
 HISTORICAL NARRATIVE (FROM ORIGINS TO PRESENT):
One of many fine old large homes on Screven St which were built by wealthy families around the turn of the century.
Miss Stevens → Bought the house in 1902, remodeled and added on to it between 1905-1912. Mr. S.S. Bennett bought it in 1922. Bought by Jack Tanner in 1975 - now rented by Mr. and Mrs. Ed Greer.

IV. SIGNIFICANCE

N.R. AREA(S) OF SIGNIFICANCE: LEVEL:
 STATEMENT OF SIGNIFICANCE (ARCHITECTURAL AND HISTORICAL):
Significant as part of a potential National Register historic district, along Screven St, and north and south of it, including the commercial area.

V. SOURCES

FORM PREPARED BY: Smith, Bartholomew ORGANIZATION: South Georgia Area Planning and Development Commission
 ADDRESS: 327 Savannah Ave. Valdosta, Ga. 31601 TELEPHONE NUMBER: 912-247-3454 or 3494
 REPRESENTATION IN EXISTING SURVEYS:
 SOURCES OF INFORMATION: '30 Sanborn Map
Deed books and records in Brooks County Courthouse



PHOTOGRAPHER: *Paula Parker* DATE: *Feb.* 1981
ROLL NO. *15* FRAME NO. NEGATIVES FILED AT: South Georgia APDC
DIRECTION PHOTOGRAPHER FACING:

USE SPACE BELOW FOR CONTINUATION FROM FRONT, SKETCH PLANS OR MAPS, ADDITIONAL COMMENTS, ETC.



RIGHT LANE
MUST
TURN RIGHT