

COUNTY: **Brooks**

NO. 1

GEORGIA ARCHITECTURAL AND HISTORIC PROPERTIES SURVEY-INVENTORY FORM

F-27

I. IDENTIFICATION

PROPERTY NAME:

HISTORIC NAME:

STREET ADDRESS: **605 S. Walker St.**

CITY: **Quitman**

PRESENT OWNER: **Mary Johnson**

MAILING ADDRESS:

CITY: **Quitman**

STATE:

ZIP CODE:

CURRENT USE: **Residence**

ACREAGE:

U.S.G.S. QUADRANGLE **Quitman**

U.T.M. REFERENCE:

V.B.D. OR TAX MAP NUMBER: **Q 14 1a3**



II. DESCRIPTION

ARCHITECTURAL DESCRIPTION AND PRESENT CONDITION:

Double pen house, rectangular plan. Gabled roof. Shed screened porch. Shiplap siding. Sash windows with 212 lights. Exterior Chimney. Set on brick piers. Fair condition.

III. HISTORY

ORIGINAL OWNER:

ORIGINAL USE: **Residence**

ARCHITECT/BUILDER:

HISTORIC ACREAGE:

DATE OF CONSTRUCTION: **c. 1905**

DATE(S) OF ALTERATIONS:

HISTORICAL NARRATIVE (FROM ORIGINS TO PRESENT):

These houses were obviously settled by lower income residents from app. 1900-1915.

IV. SIGNIFICANCE

N.R. AREA(S) OF SIGNIFICANCE:

LEVEL:

STATEMENT OF SIGNIFICANCE (ARCHITECTURAL AND HISTORICAL):

NOT
Significant as part of a potential National Register historic district, **there aren't enough older houses of historic value to form a district.**

V. SOURCES

FORM PREPARED BY:
Smith, Bartholomew

ORGANIZATION: **South Georgia Area Planning and Development Commission**

ADDRESS:

TELEPHONE NUMBER:

327 Savannah Ave. Valdosta, Ga. 31601

912-247-3454 or 3494

REPRESENTATION IN EXISTING SURVEYS:

SOURCES OF INFORMATION: **'30 Sanborn Map**

PHOTOGRAPHER: *Freda Smith*

DATE: *Feb.* 1981

ROLL NO. *27* FRAME NO. NEGATIVES FILED AT: South Georgia APDC

DIRECTION PHOTOGRAPHER FACING:

USE SPACE BELOW FOR CONTINUATION FROM FRONT, SKETCH PLANS OR MAPS, ADDITIONAL COMMENTS, ETC.



A

I. IDENTIFICATION

F-21
 PROPERTY NAME: _____ HISTORIC NAME: _____
 STREET ADDRESS: 609 S. Walker CITY: Quitman
 PRESENT OWNER: Elizabeth Rogers MAILING ADDRESS: _____
 CITY: Quitman STATE: Ga ZIP CODE: 31693
 CURRENT USE: Residence ACREAGE: _____
 U.S.G.S. QUADRANGLE Quitman U.T.M. REFERENCE: _____
 V.B.D. OR TAX MAP NUMBER: Q 14 125

II. DESCRIPTION

ARCHITECTURAL DESCRIPTION AND PRESENT CONDITION:
Rectangular plan house with multigabled roof. Hipped porch with square posts. Clapboard siding. Sash windows with 6/6 lights. Exterior chimney. Set on brick piers. Fair condition.

III. HISTORY

ORIGINAL OWNER: _____ ORIGINAL USE: Residence
 ARCHITECT/BUILDER: _____ HISTORIC ACREAGE: _____
 DATE OF CONSTRUCTION: c. 1910 DATE(S) OF ALTERATIONS: _____
 HISTORICAL NARRATIVE (FROM ORIGINS TO PRESENT):



These houses were obviously settled by lower income residents from app. 1900-1915.

IV. SIGNIFICANCE

N.R. AREA(S) OF SIGNIFICANCE: _____ LEVEL: _____
 STATEMENT OF SIGNIFICANCE (ARCHITECTURAL AND HISTORICAL):
NOT Significant as part of a potential National Register historic district,
there aren't enough older houses of historic value to form a district.

V. SOURCES

FORM PREPARED BY: Smith, Bartholomew ORGANIZATION: South Georgia Area Planning and Development Commission
 ADDRESS: 327 Savannah Ave. Valdosta, Ga. 31601 TELEPHONE NUMBER: 912-247-3454 or 3494
 REPRESENTATION IN EXISTING SURVEYS: _____
 SOURCES OF INFORMATION: '30 Sanborn Map

PHOTOGRAPHER: *Freda Smith*

DATE: *Feb.* 1981

ROLL NO. *27* FRAME NO. NEGATIVES FILED AT: South Georgia APDC

DIRECTION PHOTOGRAPHER FACING:

USE SPACE BELOW FOR CONTINUATION FROM FRONT, SKETCH PLANS OR MAPS, ADDITIONAL COMMENTS, ETC.



5

I. IDENTIFICATION

F-27
 PROPERTY NAME: _____ HISTORIC NAME: _____
 STREET ADDRESS: **711 S. Walker** CITY: **Quitman**
 PRESENT OWNER: **Elizabeth Rogers** MAILING ADDRESS: _____
 CITY: **Quitman** STATE: **Ga** ZIP CODE: **31693**
 CURRENT USE: **Residence** ACREAGE: _____
 U.S.G.S. QUADRANGLE **Quitman** U.T.M. REFERENCE: _____
 V.B.D. OR TAX MAP NUMBER: **Q W 125**

II. DESCRIPTION

ARCHITECTURAL DESCRIPTION AND PRESENT CONDITION:
Small rectangular plan house. Gabled, tin roof with exposed rafters. Gabled porch - screened. Clapboard siding. Sash windows with 6/6 lights. Interior chimney. Fair condition.

III. HISTORY

ORIGINAL OWNER: _____ ORIGINAL USE: **Residence**
 ARCHITECT/BUILDER: _____ HISTORIC ACREAGE: _____
 DATE OF CONSTRUCTION: **c. 1910** DATE(S) OF ALTERATIONS: _____
 HISTORICAL NARRATIVE (FROM ORIGINS TO PRESENT):
These houses were obviously settled by lower income residents from app. 1900-1915.

IV. SIGNIFICANCE

N.R. AREA(S) OF SIGNIFICANCE: _____ LEVEL: _____
 STATEMENT OF SIGNIFICANCE (ARCHITECTURAL AND HISTORICAL):
NOT Significant as part of a potential National Register historic district, **there aren't enough older houses of historic value to form a district.**



V. SOURCES

FORM PREPARED BY: **Smith, Bartholomew** ORGANIZATION: **South Georgia Area Planning and Development Commission**
 ADDRESS: **327 Savannah Ave. Valdosta, Ga. 31601** TELEPHONE NUMBER: **912-247-3454 or 3494**
 REPRESENTATION IN EXISTING SURVEYS: _____
 SOURCES OF INFORMATION: **'30 Sanborn Map**

PHOTOGRAPHER: *Freda Smith*

DATE: *Feb.* 1981

ROLL NO. *27* FRAME NO. NEGATIVES FILED AT: South Georgia APDC

DIRECTION PHOTOGRAPHER FACING:

USE SPACE BELOW FOR CONTINUATION FROM FRONT, SKETCH PLANS OR MAPS, ADDITIONAL COMMENTS, ETC.



9

F-21
I. IDENTIFICATION

PROPERTY NAME: _____ HISTORIC NAME: _____
STREET ADDRESS: **703 S. Walker** CITY: **Quitman**
PRESENT OWNER: **Ruby Lee Jones** MAILING ADDRESS: _____
CITY: **Quitman** STATE: **Ga** ZIP CODE: **31643**
CURRENT USE: **Residence** ACREAGE: _____
U.S.G.S. QUADRANGLE **Quitman** U.T.M. REFERENCE: _____
V.B.D. OR TAX MAP NUMBER: **Q 14 127**

II. DESCRIPTION

ARCHITECTURAL DESCRIPTION AND PRESENT CONDITION:
Square plan house with high hipped tin roof. Hipped porch (screened) Clapboard siding - and asbestos. Sash windows with 2/2 lights. Interior chimney. Set on brick piers. Poor condition.

III. HISTORY

ORIGINAL OWNER: _____ ORIGINAL USE: **Residence**
ARCHITECT/BUILDER: _____ HISTORIC ACREAGE: _____
DATE OF CONSTRUCTION: **c. 1910** DATE(S) OF ALTERATIONS: _____
HISTORICAL NARRATIVE (FROM ORIGINS TO PRESENT):
These houses obviously were settled by lower income residents from app. 1900-1915.

IV. SIGNIFICANCE

N.R. AREA(S) OF SIGNIFICANCE: _____ LEVEL: _____
STATEMENT OF SIGNIFICANCE (ARCHITECTURAL AND HISTORICAL):
NOT
Significant as part of a potential National Register historic district,
there aren't enough older houses of historic value to form a district.

V. SOURCES

FORM PREPARED BY: **Smith, Bartholomew** ORGANIZATION: **South Georgia Area Planning and Development Commission**
ADDRESS: **327 Savannah Ave. Valdosta, Ga. 31601** TELEPHONE NUMBER: **912-247-3454 or 3494**
REPRESENTATION IN EXISTING SURVEYS: _____
SOURCES OF INFORMATION: **'30 Sanborn Map**

PHOTOGRAPHER: *Freda Smith*

DATE: *Feb.* 1981

ROLL NO. *27* FRAME NO. NEGATIVES FILED AT: South Georgia APDC

DIRECTION PHOTOGRAPHER FACING:

USE SPACE BELOW FOR CONTINUATION FROM FRONT, SKETCH PLANS OR MAPS, ADDITIONAL COMMENTS, ETC.





10

COUNTY: **Brooks**

NO. _____

GEORGIA ARCHITECTURAL AND HISTORIC PROPERTIES SURVEY-INVENTORY FORM

I. IDENTIFICATION F-27	PROPERTY NAME: STREET ADDRESS: 702 S. Walker PRESENT OWNER: John Copeland CITY: Quitman CURRENT USE: Residence U.S.G.S. QUADRANGLE Quitman V.B.D. OR TAX MAP NUMBER: Q 14 156	HISTORIC NAME: CITY: Quitman MAILING ADDRESS: STATE: Ga ZIP CODE: 31643 ACREAGE: U.T.M. REFERENCE: <i>No photo available</i>
II. DESCRIPTION	ARCHITECTURAL DESCRIPTION AND PRESENT CONDITION: l-shaped house with gabled roof. Shed porch with tapered square posts. Aluminum clapboard siding. Sash windows with 2/2 lights. Interior chimney. Set on brick piers. Fair condition.	
III. HISTORY	ORIGINAL OWNER: ARCHITECT/BUILDER: DATE OF CONSTRUCTION: c. 1915 HISTORICAL NARRATIVE (FROM ORIGINS TO PRESENT): These houses were obviously used by lower income residents, and settled around 1900-1915.	ORIGINAL USE: Residence HISTORIC ACREAGE: DATE(S) OF ALTERATIONS:
IV. SIGNIFICANCE	N.R. AREA(S) OF SIGNIFICANCE: _____ LEVEL: _____ STATEMENT OF SIGNIFICANCE (ARCHITECTURAL AND HISTORICAL): NOT Significant as part of a potential National Register historic district, there aren't enough older houses of historic value to form a district.	
V. SOURCES	FORM PREPARED BY: Smith, Bartholomew ADDRESS: 327 Savannah Ave. Valdosta, Ga. 31601 REPRESENTATION IN EXISTING SURVEYS: SOURCES OF INFORMATION: '30 Sanborn Map	ORGANIZATION: South Georgia Area Planning and Development Commission TELEPHONE NUMBER: 912-247-3454 or 3494

PHOTOGRAPHER: *Freda Smith*

DATE: *Feb.* 1981

ROLL NO. *27* FRAME NO. NEGATIVES FILED AT: South Georgia APDC

DIRECTION PHOTOGRAPHER FACING:

USE SPACE BELOW FOR CONTINUATION FROM FRONT, SKETCH PLANS OR MAPS, ADDITIONAL COMMENTS, ETC.

COUNTY: **Brooks**

NO. _____

GEORGIA ARCHITECTURAL AND HISTORIC PROPERTIES SURVEY-INVENTORY FORM

F-27

I. IDENTIFICATION

PROPERTY NAME: _____ HISTORIC NAME: _____
 STREET ADDRESS: **704, 708, 710, 712 S. Walker** CITY: **Quitman**
 PRESENT OWNER: **liston on back** MAILING ADDRESS: _____
 CITY: **Quitman** STATE: **Ga** ZIP CODE: **31643**
 CURRENT USE: **Residences** ACREAGE: _____
 U.S.G.S. QUADRANGLE **Quitman** U.T.M. REFERENCE: _____
 V.B.D. OR TAX MAP NUMBER: **Q 14 157, 158, 159, 160**

II. DESCRIPTION

ARCHITECTURAL DESCRIPTION AND PRESENT CONDITION:
Four shotgun houses. Hipped roof. Hipped porch with square posts. Clapboard siding. Sash windows with 2/2 lights. Interior chimney. Set on brick piers. Fair condition.

III. HISTORY

ORIGINAL OWNER: _____ ORIGINAL USE: **Residences**
 ARCHITECT/BUILDER: _____ HISTORIC ACREAGE: _____
 DATE OF CONSTRUCTION: **c. 1915** DATE(S) OF ALTERATIONS: _____
 HISTORICAL NARRATIVE (FROM ORIGINS TO PRESENT):
these houses were obviously settled by lower income residents from app. 1900-1915.

IV. SIGNIFICANCE

N.R. AREA(S) OF SIGNIFICANCE: _____ LEVEL: _____

STATEMENT OF SIGNIFICANCE (ARCHITECTURAL AND HISTORICAL):

NOT Significant as part of a potential National Register historic district, **there aren't enough older houses of historic value to form a district.**



V. SOURCES

FORM PREPARED BY: **Smith, Bartholomew** ORGANIZATION: **South Georgia Area Planning and Development Commission**
 ADDRESS: **327 Savannah Ave. Valdosta, Ga. 31601** TELEPHONE NUMBER: **912-247-3454 or 3494**
 REPRESENTATION IN EXISTING SURVEYS: _____
 SOURCES OF INFORMATION: **'30 Sanborn map**

PHOTOGRAPHER: *Freda Smith*

DATE: *Feb.* 1981

ROLL NO. *27* FRAME NO. NEGATIVES FILED AT: South Georgia APDC

DIRECTION PHOTOGRAPHER FACING:

USE SPACE BELOW FOR CONTINUATION FROM FRONT, SKETCH PLANS OR MAPS, ADDITIONAL COMMENTS, ETC.

*R.A. Bowles
Corine Golding
J.B. Stevens
Edward E. Hunter*



I. IDENTIFICATION

PROPERTY NAME: _____ HISTORIC NAME: _____
 STREET ADDRESS: **912-914 S. Walker St.** CITY: **Quitman**
 PRESENT OWNER: **Elizabeth Robinson** MAILING ADDRESS: _____
 CITY: **Quitman** STATE: **Ga** ZIP CODE: **31643**
 CURRENT USE: **Residences** ACREAGE: _____
 U.S.G.S. QUADRANGLE **Quitman** U.T.M. REFERENCE: _____
 V.B.D. OR TAX MAP NUMBER: **Q 14 170**



II. DESCRIPTION

ARCHITECTURAL DESCRIPTION AND PRESENT CONDITION:
Square plan houses (2). Hipped, tin roof. Screened porch with round posts. Asbestos and clapboard siding. Sash windows with 212 lights. Interior chimney. Set on brick piers. Poor condition.

III. HISTORY

ORIGINAL OWNER: _____ ORIGINAL USE: **Residence**
 ARCHITECT/BUILDER: _____ HISTORIC ACREAGE: _____
 DATE OF CONSTRUCTION: **c. 1910** DATE(S) OF ALTERATIONS: _____
 HISTORICAL NARRATIVE (FROM ORIGINS TO PRESENT):
These houses were obviously settled by lower income residents from app. 1900-1915.

IV. SIGNIFICANCE

N.R. AREA(S) OF SIGNIFICANCE: _____ LEVEL: _____
 STATEMENT OF SIGNIFICANCE (ARCHITECTURAL AND HISTORICAL):
NOT Significant as part of a potential National Register historic district, **there aren't enough older houses of historic value to form a district.**

V. SOURCES

FORM PREPARED BY: **Smith, Bartholomew** ORGANIZATION: **South Georgia Area Planning and Development Commission**
 ADDRESS: **327 Savannah Ave. Valdosta, Ga. 31601** TELEPHONE NUMBER: **912-247-3454 or 3494**
 REPRESENTATION IN EXISTING SURVEYS: _____
 SOURCES OF INFORMATION: **'30 Sanborn Map**

PHOTOGRAPHER: *Freda Smith*

DATE: *Feb.* 1981

ROLL NO. *27* FRAME NO. NEGATIVES FILED AT: South Georgia APDC

DIRECTION PHOTOGRAPHER FACING:

USE SPACE BELOW FOR CONTINUATION FROM FRONT, SKETCH PLANS OR MAPS, ADDITIONAL COMMENTS, ETC.



COUNTY: *Brooks*

NO. _____

GEORGIA ARCHITECTURAL AND HISTORIC PROPERTIES SURVEY-INVENTORY FORM

I. IDENTIFICATION

PROPERTY NAME: _____ HISTORIC NAME: _____
 STREET ADDRESS: *916 S. Walker* CITY: *Quitman*
 PRESENT OWNER: *Fidelcor Mortgage Co.* MAILING ADDRESS: _____
 CITY: *Quitman* STATE: *Ga* ZIP CODE: *31673*
 CURRENT USE: *Residence* ACREAGE: _____
 U.S.G.S. QUADRANGLE *Quitman* U.T.M. REFERENCE: _____
 V.B.D. OR TAX MAP NUMBER: *Q 14 170*



II. DESCRIPTION

ARCHITECTURAL DESCRIPTION AND PRESENT CONDITION:
L-shaped house. Clapboard siding. Hipped, tin roof. shed porch with turned spindle posts. Sash windows with 2/2 lights. Interior chimney. Set on brick piers. Poor condition.

III. HISTORY

ORIGINAL OWNER: _____ ORIGINAL USE: *Residence*
 ARCHITECT/BUILDER: _____ HISTORIC ACREAGE: _____
 DATE OF CONSTRUCTION: *c. 1905-1910* DATE(S) OF ALTERATIONS: _____
 HISTORICAL NARRATIVE (FROM ORIGINS TO PRESENT):
These houses were obviously settled by lower income residents from app. 1900-1915.

IV. SIGNIFICANCE

N.R. AREA(S) OF SIGNIFICANCE: _____ LEVEL: _____
 STATEMENT OF SIGNIFICANCE (ARCHITECTURAL AND HISTORICAL):
~~Significant~~ *NOT* Significant as part of a potential National Register historic district,
there aren't enough older houses of historic value to form a district.

V. SOURCES

FORM PREPARED BY: *Smith, Bartholomew* ORGANIZATION: *South Georgia Area Planning and Development Commission*
 ADDRESS: *327 Savannah Ave. Valdosta, Ga. 31601* TELEPHONE NUMBER: *912-247-3454 or 3494*
 REPRESENTATION IN EXISTING SURVEYS: _____
 SOURCES OF INFORMATION: *'30 Sanborn Map*

PHOTOGRAPHER: *Freda Smith*

DATE: *Feb.* 1981

ROLL NO. *27* FRAME NO. NEGATIVES FILED AT: South Georgia APDC

DIRECTION PHOTOGRAPHER FACING:

USE SPACE BELOW FOR CONTINUATION FROM FRONT, SKETCH PLANS OR MAPS, ADDITIONAL COMMENTS, ETC.



D
BAH
S ST
NO

6



COUNTY: Brooks

NO. 408

GEORGIA ARCHITECTURAL AND HISTORIC PROPERTIES SURVEY-INVENTORY FORM

I. IDENTIFICATION

PROPERTY NAME:

HISTORIC NAME:

STREET ADDRESS: 410 N. Warren

CITY: Quitman

PRESENT OWNER: Jack B. Tanner

MAILING ADDRESS:

CITY: Quitman

STATE: Ga

ZIP CODE: 31643

CURRENT USE: Residence

ACREAGE:

U.S.G.S. QUADRANGLE Quitman

U.T.M. REFERENCE:

V.B.D. OR TAX MAP NUMBER: VA 204

II. DESCRIPTION

ARCHITECTURAL DESCRIPTION AND PRESENT CONDITION:

One story L-shaped house with multigabled roof. Surrounding shed porch with square posts - and gingerbread trim. Interior chimney. Clapboard siding. Sash windows with 2/2 lights. Transom. set on brick piers. Poor condition.

III. HISTORY

ORIGINAL OWNER:

ORIGINAL USE: Residence

ARCHITECT/BUILDER:

HISTORIC ACREAGE:

DATE OF CONSTRUCTION: c. 1900

DATE(S) OF ALTERATIONS:

HISTORICAL NARRATIVE (FROM ORIGINS TO PRESENT):



IV. SIGNIFICANCE

N.R. AREA(S) OF SIGNIFICANCE:

LEVEL:

STATEMENT OF SIGNIFICANCE (ARCHITECTURAL AND HISTORICAL):

Significant as part of a potential National Register historic district, north and west of Courthouse Square.

V. SOURCES

FORM PREPARED BY: Smith, Bartholomew

ORGANIZATION: South Georgia Area Planning and Development Commission

ADDRESS:

TELEPHONE NUMBER:

327 Savannah Ave. Valdosta, Ga. 31601

912-247-3454 or 3494

REPRESENTATION IN EXISTING SURVEYS:

SOURCES OF INFORMATION: '30 Sanborn map

PHOTOGRAPHER: *Paula Parker*

DATE: *Feb.* 1981

ROLL NO. *14* FRAME NO. NEGATIVES FILED AT: South Georgia APDC

DIRECTION PHOTOGRAPHER FACING:

USE SPACE BELOW FOR CONTINUATION FROM FRONT, SKETCH PLANS OR MAPS, ADDITIONAL COMMENTS, ETC.



COUNTY: Brooks

NO. 493

GEORGIA ARCHITECTURAL AND HISTORIC PROPERTIES SURVEY-INVENTORY FORM

B-31

I. IDENTIFICATION

PROPERTY NAME:

HISTORIC NAME:

STREET ADDRESS: 601 N. Warren St.

CITY: Quitman

PRESENT OWNER: Olan West

MAILING ADDRESS:

CITY: Quitman

STATE: Ga.

ZIP CODE: 31643

CURRENT USE: Residence

ACREAGE:

U.S.G.S. QUADRANGLE Quitman

U.T.M. REFERENCE:

V.B.D. OR TAX MAP NUMBER: A 20 26

II. DESCRIPTION

ARCHITECTURAL DESCRIPTION AND PRESENT CONDITION:

Rectangular plan house with gabled, tin roof. Shed porch with turned spindle posts. Clapboard siding. Sash windows with 2/2 lights. Exterior chimney. Set on brick piers. Fair condition.

III. HISTORY

ORIGINAL OWNER:

ORIGINAL USE: Residence

ARCHITECT/BUILDER:

HISTORIC ACREAGE:

DATE OF CONSTRUCTION: c. 1915

DATE(S) OF ALTERATIONS:

HISTORICAL NARRATIVE (FROM ORIGINS TO PRESENT):



IV. SIGNIFICANCE

N.R. AREA(S) OF SIGNIFICANCE:

LEVEL:

STATEMENT OF SIGNIFICANCE (ARCHITECTURAL AND HISTORICAL):

NOT
Significant as part of a potential
National Register historic district,

there are not enough older houses of
historic value in the area to form
a district.

V. SOURCES

FORM PREPARED BY:
Smith, Bartholomew

ORGANIZATION: South Georgia Area Planning
and Development Commission

ADDRESS:




TELEPHONE NUMBER:

327 Savannah Ave. Valdosta, Ga. 31601

912-247-3454 or 3494

REPRESENTATION IN EXISTING SURVEYS:

SOURCES OF INFORMATION: '30 Sanborn Map



PHOTOGRAPHER: *Beth Bartholomew*

DATE: *March* 1981

ROLL NO. *31* FRAME NO. NEGATIVES FILED AT: South Georgia APDC

DIRECTION PHOTOGRAPHER FACING:

USE SPACE BELOW FOR CONTINUATION FROM FRONT, SKETCH PLANS OR MAPS, ADDITIONAL COMMENTS, ETC.



20