

COUNTY: Brooks

NO. 421

GEORGIA ARCHITECTURAL AND HISTORIC PROPERTIES SURVEY-INVENTORY FORM

I. IDENTIFICATION

II. DESCRIPTION

III. HISTORY

IV. SIGNIFICANCE

V. SOURCES

PROPERTY NAME: _____ HISTORIC NAME: _____
 STREET ADDRESS: 417 N. Washington St. CITY: Quitman
 PRESENT OWNER: William J. English MAILING ADDRESS: same
 CITY: Quitman STATE: Ga ZIP CODE: 31643
 CURRENT USE: Residential ACREAGE: _____
 U.S.G.S. QUADRANGLE Quitman U.T.M. REFERENCE: _____
 V.B.D. OR TAX MAP NUMBER: Q 20 279

ARCHITECTURAL DESCRIPTION AND PRESENT CONDITION:
One story double pen, rectangular plan. Gabled roof. Shed porch with square posts. Clapboard siding. Double hung sash windows with 311 and 212 lights. Set on brick piers. Fair condition.

ORIGINAL OWNER: _____ ORIGINAL USE: Residence
 ARCHITECT/BUILDER: _____ HISTORIC ACREAGE: _____
 DATE OF CONSTRUCTION: Circa 1905-1910 DATE(S) OF ALTERATIONS: _____
 HISTORICAL NARRATIVE (FROM ORIGINS TO PRESENT):
The immediate neighborhood developed residentially probably around 1900-1915.



N.R. AREA(S) OF SIGNIFICANCE: _____ LEVEL: _____
 STATEMENT OF SIGNIFICANCE (ARCHITECTURAL AND HISTORICAL):
Significant as part of a potential National Register historic district, a residential district northeast of the commercial area. However there are some modern intrusions in this part of Washington St. A beauty shop, 7-11, etc.

FORM PREPARED BY: Smith, Bartholomew ORGANIZATION: South Georgia Area Planning and Development Commission
 ADDRESS: 327 Savannah Ave. Valdosta, Ga. 31601 TELEPHONE NUMBER: 912-247-3454 or 3494
 REPRESENTATION IN EXISTING SURVEYS: _____
 SOURCES OF INFORMATION: '30 Sanborn Map

PHOTOGRAPHER: *Paula*

DATE: *Feb.* 1981

ROLL NO. *P-9* FRAME NO. NEGATIVES FILED AT: South Georgia APDC

DIRECTION PHOTOGRAPHER FACING:

USE SPACE BELOW FOR CONTINUATION FROM FRONT, SKETCH PLANS OR MAPS, ADDITIONAL COMMENTS, ETC.



COUNTY: Brooks

NO. 422

GEORGIA ARCHITECTURAL AND HISTORIC PROPERTIES SURVEY-INVENTORY FORM

I. IDENTIFICATION

PROPERTY NAME: _____ HISTORIC NAME: _____
 STREET ADDRESS: 418 N. Washington CITY: Quitman
 PRESENT OWNER: Harvey Strickland MAILING ADDRESS: same
 CITY: Quitman STATE: Ga ZIP CODE: 31643
 CURRENT USE: Residence ACREAGE: _____
 U.S.G.S. QUADRANGLE Quitman U.T.M. REFERENCE: _____
 V.B.D. OR TAX MAP NUMBER: 0 20 228

II. DESCRIPTION

ARCHITECTURAL DESCRIPTION AND PRESENT CONDITION:
one story house of rectangular plan. Hipped, tin roof; clapboard siding. Gabled porch with tapered square posts. Double hung sash windows with 8/1 lights. Set on brick piers. Fair condition.

III. HISTORY

ORIGINAL OWNER: _____ ORIGINAL USE: Residence
 ARCHITECT/BUILDER: _____ HISTORIC ACREAGE: _____
 DATE OF CONSTRUCTION: Circa 1920 DATE(S) OF ALTERATIONS: _____
 HISTORICAL NARRATIVE (FROM ORIGINS TO PRESENT):
The immediate area probably developed around 1900-1915.



IV. SIGNIFICANCE

N.R. AREA(S) OF SIGNIFICANCE: _____ LEVEL: _____
 STATEMENT OF SIGNIFICANCE (ARCHITECTURAL AND HISTORICAL):
Significant as part of a potential National Register historic district, a residential one northeast of the commercial district. However, there have been modern intrusions built on Washington st. Beauty Shop, 7-11, etc.

V. SOURCES

FORM PREPARED BY: Smith, Bartholomew ORGANIZATION: South Georgia Area Planning and Development Commission
 ADDRESS: 327 Savannah Ave. Valdosta, Ga. 31601 TELEPHONE NUMBER: 912-247-3454 or 3494
 REPRESENTATION IN EXISTING SURVEYS: _____
 SOURCES OF INFORMATION: '30 Sanborn Map

PHOTOGRAPHER: *Paula Parker*

DATE: *Feb.* 1981

ROLL NO. *P-9* FRAME NO. NEGATIVES FILED AT: South Georgia APDC

DIRECTION PHOTOGRAPHER FACING:

USE SPACE BELOW FOR CONTINUATION FROM FRONT, SKETCH PLANS OR MAPS, ADDITIONAL COMMENTS, ETC.



T T T T T

COUNTY: Brooks

NO. 423

GEORGIA ARCHITECTURAL AND HISTORIC PROPERTIES SURVEY-INVENTORY FORM

I. IDENTIFICATION

PROPERTY NAME: _____ HISTORIC NAME: _____
 STREET ADDRESS: 421 N. Washington CITY: Quitman
 PRESENT OWNER: Jack Eldridge MAILING ADDRESS: 1107 N. Jefferson St.
 CITY: Quitman STATE: Ga ZIP CODE: 31643
 CURRENT USE: Residence ACREAGE: _____
 U.S.G.S. QUADRANGLE Quitman U.T.M. REFERENCE: _____
 V.B.D. OR TAX MAP NUMBER: Q 20 280

II. DESCRIPTION

ARCHITECTURAL DESCRIPTION AND PRESENT CONDITION:
L-shaped house, multigabled tin roof. Shiplap siding. Hipped porch with turned spindle posts and ginger bread. Double hung sash windows with 212 lights. set on brick piers. Fair condition.

III. HISTORY

ORIGINAL OWNER: _____ ORIGINAL USE: Residence
 ARCHITECT/BUILDER: _____ HISTORIC ACREAGE: _____
 DATE OF CONSTRUCTION: Circa 1910-1915 DATE(S) OF ALTERATIONS: _____
 HISTORICAL NARRATIVE (FROM ORIGINS TO PRESENT):
The area developed residentially probably around 1900-1915.



IV. SIGNIFICANCE

N.R. AREA(S) OF SIGNIFICANCE: _____ LEVEL: _____
 STATEMENT OF SIGNIFICANCE (ARCHITECTURAL AND HISTORICAL):
Significant as part of a potential National Register historic district, a residential one northeast of the commercial district. However, there are modern commercial intrusions in this part of Washington St. such as a 7-11, a beauty parlor, etc.

V. SOURCES

FORM PREPARED BY: Smith, Bartholomew ORGANIZATION: South Georgia Area Planning and Development Commission
 ADDRESS: 327 Savannah Ave. Valdosta, Ga. 31601 TELEPHONE NUMBER: 912-247-3454 or 3494
 REPRESENTATION IN EXISTING SURVEYS: _____
 SOURCES OF INFORMATION: '30 Sanborn map

PHOTOGRAPHER: *Paula Parker*

DATE: *February* 1981

ROLL NO. *P-9* FRAME NO. NEGATIVES FILED AT: South Georgia APDC

DIRECTION PHOTOGRAPHER FACING:

USE SPACE BELOW FOR CONTINUATION FROM FRONT, SKETCH PLANS OR MAPS, ADDITIONAL COMMENTS, ETC.



K. B. B. B.

F-24
I. IDENTIFICATION

PROPERTY NAME: HISTORIC NAME:
STREET ADDRESS: 503 N. Washington CITY: Quitman
PRESENT OWNER: Mrs. Frankie Ethridge MAILING ADDRESS: 501 N. Washington
CITY: Quitman STATE: Ga ZIP CODE: 31643
CURRENT USE: Residence ACREAGE:
U.S.G.S. QUADRANGLE Quitman U.T.M. REFERENCE:
V.B.D. OR TAX MAP NUMBER: Q 20 285

II. DESCRIPTION

ARCHITECTURAL DESCRIPTION AND PRESENT CONDITION:
Double pen house. Gabled roof. Hipped porch with round posts. Clapboard siding. Double hung sash windows with 2/2 lights. Set on brick piers. Fair condition.

III. HISTORY

ORIGINAL OWNER: ORIGINAL USE: Residence
ARCHITECT/BUILDER: HISTORIC ACREAGE:
DATE OF CONSTRUCTION: c. 1920 DATE(S) OF ALTERATIONS:
HISTORICAL NARRATIVE (FROM ORIGINS TO PRESENT):





IV. SIGNIFICANCE

N.R. AREA(S) OF SIGNIFICANCE: LEVEL:
STATEMENT OF SIGNIFICANCE (ARCHITECTURAL AND HISTORICAL):
NOT
Significant as part of a potential National Register historic district, there are not enough older houses of historic value in the area to form a district.

V. SOURCES

FORM PREPARED BY: Smith, Bartholomew ORGANIZATION: South Georgia Area Planning and Development Commission
ADDRESS: 327 Savannah Ave. Valdosta, Ga. 31601 TELEPHONE NUMBER: 912-247-3454 or 3494
REPRESENTATION IN EXISTING SURVEYS:
SOURCES OF INFORMATION: '30 Sanborn Map



PHOTOGRAPHER: *Freda Smith*

DATE: *March* 1981

ROLL NO. *29* FRAME NO. NEGATIVES FILED AT: South Georgia APDC

DIRECTION PHOTOGRAPHER FACING:

USE SPACE BELOW FOR CONTINUATION FROM FRONT, SKETCH PLANS OR MAPS, ADDITIONAL COMMENTS, ETC.

[Faint, mostly illegible text and markings in the lower section of the page, possibly bleed-through from the reverse side.]



28

COUNTY: Brooks

NO. 425

GEORGIA ARCHITECTURAL AND HISTORIC PROPERTIES SURVEY-INVENTORY FORM

F-29

I. IDENTIFICATION

PROPERTY NAME:

HISTORIC NAME:

STREET ADDRESS: 506 N. Washington

CITY: Quitman

PRESENT OWNER: Trustees of Church of God

MAILING ADDRESS:

CITY: Quitman

STATE: Ga

ZIP CODE: 31643

CURRENT USE: Residence

ACREAGE:

U.S.G.S. QUADRANGLE Quitman

U.T.M. REFERENCE:

V.B.D. OR TAX MAP NUMBER: Q 20 221

II. DESCRIPTION

ARCHITECTURAL DESCRIPTION AND PRESENT CONDITION:

Rectangular plan house with gabled tin roof and exposed rafters. Turned spindle porch posts. Shiplap siding. Sash windows with 2/2 lights. Set on brick piers. Fair condition.

III. HISTORY

ORIGINAL OWNER:

ORIGINAL USE: Residence

ARCHITECT/BUILDER:

HISTORIC ACREAGE:

DATE OF CONSTRUCTION: c. 1915

DATE(S) OF ALTERATIONS:

HISTORICAL NARRATIVE (FROM ORIGINS TO PRESENT):



IV. SIGNIFICANCE

N.R. AREA(S) OF SIGNIFICANCE:

LEVEL:

STATEMENT OF SIGNIFICANCE (ARCHITECTURAL AND HISTORICAL):

NOT

Significant as part of a potential National Register historic district,

there are not enough older houses of historic value in the area to form a district.

V. SOURCES

FORM PREPARED BY: Smith, Bartholomew

ORGANIZATION: South Georgia Area Planning and Development Commission

ADDRESS:

TELEPHONE NUMBER:

327 Savannah Ave. Valdosta, Ga. 31601

912-247-3454 or 3494

REPRESENTATION IN EXISTING SURVEYS:

SOURCES OF INFORMATION: '30 Sanborn Map

PROPERTY NO. [] HISTORIC NAME []

STREET ADDRESS [] CITY [] STATE [] ZIP []

OWNER [] DATE OF PHOTOGRAPH []

PHOTOGRAPHER []

ROLL NO. [] FRAME NO. []

NEGATIVES FILED AT: []

DIRECTION PHOTOGRAPHER FACING: []

PHOTOGRAPHER: *Freda Smith* DATE: *March* 1981

ROLL NO. *29* FRAME NO. [] NEGATIVES FILED AT: South Georgia APDC

DIRECTION PHOTOGRAPHER FACING: []

USE SPACE BELOW FOR CONTINUATION FROM FRONT, SKETCH PLANS OR MAPS, ADDITIONAL COMMENTS, ETC.

DESCRIPTION OF PROPERTY (FROM FRONT AND REAR) []

ADDITIONAL COMMENTS []



26

F-29
I. IDENTIFICATION

PROPERTY NAME: _____ HISTORIC NAME: _____
STREET ADDRESS: 507 N. Washington CITY: Quitman
PRESENT OWNER: James Peacock MAILING ADDRESS: _____
CITY: Quitman STATE: Ga. ZIP CODE: 31693
CURRENT USE: Residence ACREAGE: _____
U.S.G.S. QUADRANGLE Quitman U.T.M. REFERENCE: _____
V.B.D. OR TAX MAP NUMBER: Q 20 286



II. DESCRIPTION

ARCHITECTURAL DESCRIPTION AND PRESENT CONDITION:
Rectangular plan house with gabled roof. Hipped porch with turned spindle posts. Shiplap siding. Modern windows. Exterior chimney. Set on brick piers. Poor condition.

III. HISTORY

ORIGINAL OWNER: _____ ORIGINAL USE: Residence
ARCHITECT/BUILDER: _____ HISTORIC ACREAGE: _____
DATE OF CONSTRUCTION: c. 1910 DATE(S) OF ALTERATIONS: _____
HISTORICAL NARRATIVE (FROM ORIGINS TO PRESENT): _____

IV. SIGNIFICANCE

N.R. AREA(S) OF SIGNIFICANCE: _____ LEVEL: _____
STATEMENT OF SIGNIFICANCE (ARCHITECTURAL AND HISTORICAL):
NOT Significant as part of a potential National Register historic district, there are not enough older houses of historic value in the area to form a district.

V. SOURCES

FORM PREPARED BY: Smith, Bartholomew ORGANIZATION: South Georgia Area Planning and Development Commission
ADDRESS: 327 Savannah Ave. Valdosta, Ga. 31601 TELEPHONE NUMBER: 912-247-3454 or 3494
REPRESENTATION IN EXISTING SURVEYS: _____
SOURCES OF INFORMATION: '30 Sanborn Map

PHOTOGRAPHER: *Freda Smith*

DATE: *March* 1981

ROLL NO. *29* FRAME NO. NEGATIVES FILED AT: South Georgia APDC

DIRECTION PHOTOGRAPHER FACING:

USE SPACE BELOW FOR CONTINUATION FROM FRONT, SKETCH PLANS OR MAPS, ADDITIONAL COMMENTS, ETC.



27

I. IDENTIFICATION

F-29
PROPERTY NAME: HISTORIC NAME:
STREET ADDRESS: 514 N. Washington CITY: Quitman
PRESENT OWNER: William Yawn MAILING ADDRESS:
CITY: Quitman STATE: Ga ZIP CODE: 31643
CURRENT USE: Residence ACREAGE:
U.S.G.S. QUADRANGLE Quitman U.T.M. REFERENCE:
V.B.D. OR TAX MAP NUMBER: Q 20 220

II. DESCRIPTION

ARCHITECTURAL DESCRIPTION AND PRESENT CONDITION:
Double pen house, gabled, tin roof. Shed porch. Shiplap siding. modern windows. Set on brick piers. Fair condition.

III. HISTORY

ORIGINAL OWNER: ORIGINAL USE: Residence
ARCHITECT/BUILDER: HISTORIC ACREAGE:
DATE OF CONSTRUCTION: c. 1910 DATE(S) OF ALTERATIONS:
HISTORICAL NARRATIVE (FROM ORIGINS TO PRESENT):





IV. SIGNIFICANCE

N.R. AREA(S) OF SIGNIFICANCE: LEVEL:
STATEMENT OF SIGNIFICANCE (ARCHITECTURAL AND HISTORICAL):
Not Significant as part of a potential National Register historic district,
there are not enough older houses of historic value in the area to form a district.



V. SOURCES

FORM PREPARED BY: Smith, Bartholomew ORGANIZATION: South Georgia Area Planning and Development Commission
ADDRESS: 327 Savannah Ave. Valdosta, Ga. 31601 TELEPHONE NUMBER: 912-247-3454 or 3494
REPRESENTATION IN EXISTING SURVEYS:
SOURCES OF INFORMATION: '30 Sanborn map



PHOTOGRAPHER: *Freda Smith*

DATE: *March* 1981

ROLL NO. *29* FRAME NO. NEGATIVES FILED AT: *South Georgia APDC*

DIRECTION PHOTOGRAPHER FACING:

USE SPACE BELOW FOR CONTINUATION FROM FRONT, SKETCH PLANS OR MAPS, ADDITIONAL COMMENTS, ETC.

RECEIVED AT

DATE



25

COUNTY: Brooks

NO. 428

GEORGIA ARCHITECTURAL AND HISTORIC PROPERTIES SURVEY-INVENTORY FORM

I. IDENTIFICATION

II. DESCRIPTION

III. HISTORY

IV. SIGNIFICANCE

V. SOURCES

PROPERTY NAME:

HISTORIC NAME:

STREET ADDRESS: 518 N. Washington

CITY: Quitman

PRESENT OWNER: Mrs. Opal R. Johnson

MAILING ADDRESS:

CITY: Quitman

STATE: Ga

ZIP CODE: 31643

CURRENT USE: Residence

ACREAGE:

U.S.G.S. QUADRANGLE Quitman

U.T.M. REFERENCE:

V.B.D. OR TAX MAP NUMBER: Q 20 219

ARCHITECTURAL DESCRIPTION AND PRESENT CONDITION:

Tall rectangular plan house with gabled roof. Hipped porch with square posts. Asbestos siding. Sash windows with 212 lights. Set on brick piers. Fair condition.

ORIGINAL OWNER:

ORIGINAL USE: Residence

ARCHITECT/BUILDER:

HISTORIC ACREAGE:

DATE OF CONSTRUCTION: c. 1900

DATE(S) OF ALTERATIONS:

HISTORICAL NARRATIVE (FROM ORIGINS TO PRESENT):



N.R. AREA(S) OF SIGNIFICANCE:

LEVEL:

STATEMENT OF SIGNIFICANCE (ARCHITECTURAL AND HISTORICAL):

NOT

Significant as part of a potential National Register historic district,

there are not enough older houses of historic value in the area to form a district.

FORM PREPARED BY: Smith, Bartholomew

ORGANIZATION: South Georgia Area Planning and Development Commission

ADDRESS:



TELEPHONE NUMBER:

327 Savannah Ave. Valdosta, Ga. 31601

912-247-3454 or 3494

REPRESENTATION IN EXISTING SURVEYS:

SOURCES OF INFORMATION: '80 Sanborn Map



PHOTOGRAPHER: *Freda Smith*

DATE: *March* 1981

ROLL NO. *29* FRAME NO. _____ NEGATIVES FILED AT: South Georgia APDC

DIRECTION PHOTOGRAPHER FACING: _____

USE SPACE BELOW FOR CONTINUATION FROM FRONT, SKETCH PLANS OR MAPS, ADDITIONAL COMMENTS, ETC.



24

COUNTY: **Brooks**

NO. 429

GEORGIA ARCHITECTURAL AND HISTORIC PROPERTIES SURVEY-INVENTORY FORM

I. IDENTIFICATION

II. DESCRIPTION

III. HISTORY

IV. SIGNIFICANCE

V. SOURCES

PROPERTY NAME: HISTORIC NAME:
STREET ADDRESS: **610 N. Washington** CITY: **Quitman**
PRESENT OWNER: **Eula May Owens** MAILING ADDRESS:
CITY: **Quitman** STATE: **Ga** ZIP CODE: **31643**
CURRENT USE: **Residence** ACREAGE:
U.S.G.S. QUADRANGLE **Quitman** U.T.M. REFERENCE:
V.B.D. OR TAX MAP NUMBER: **Q 20 216**

ARCHITECTURAL DESCRIPTION AND PRESENT CONDITION:
Rectangular plan house. Hipped, tin roof with hipped dormer and exposed rafters. Square posts. Clapboard siding. Sash windows with 2/2 lights. Interior chimneys. Transom and sidelights. Set on brick piers. Fair condition.

ORIGINAL OWNER: ORIGINAL USE: **Residence**
ARCHITECT/BUILDER: HISTORIC ACREAGE:
DATE OF CONSTRUCTION: **c. 1915** DATE(S) OF ALTERATIONS:
HISTORICAL NARRATIVE (FROM ORIGINS TO PRESENT):

N.R. AREA(S) OF SIGNIFICANCE: LEVEL:

STATEMENT OF SIGNIFICANCE (ARCHITECTURAL AND HISTORICAL):
NOT
Significant as part of a potential National Register historic district,
there are not enough houses of historic value in the area to form a district.



FORM PREPARED BY: **Smith, Bartholomew** ORGANIZATION: **South Georgia Area Planning and Development Commission**
ADDRESS: **327 Savannah Ave. Valdosta, Ga. 31601** TELEPHONE NUMBER: **912-247-3454 or 3494**
REPRESENTATION IN EXISTING SURVEYS:
SOURCES OF INFORMATION: **'30 Sanborn Map**

PHOTOGRAPHER: *Freda Smith*

DATE: *March* 1981

ROLL NO. *29* FRAME NO. NEGATIVES FILED AT: South Georgia APDC

DIRECTION PHOTOGRAPHER FACING:

USE SPACE BELOW FOR CONTINUATION FROM FRONT, SKETCH PLANS OR MAPS, ADDITIONAL COMMENTS, ETC.



22

F-29
I. IDENTIFICATION

PROPERTY NAME: _____ HISTORIC NAME: _____
STREET ADDRESS: 611 N. Washington CITY: Quitman
PRESENT OWNER: James D. Taylor MAILING ADDRESS: _____
CITY: Quitman STATE: Ga ZIP CODE: 31643
CURRENT USE: Residence ACREAGE: _____
U.S.G.S. QUADRANGLE Quitman U.T.M. REFERENCE: _____
V.B.D. OR TAX MAP NUMBER: Q 20 290



II. DESCRIPTION

ARCHITECTURAL DESCRIPTION AND PRESENT CONDITION:
Bungalow, rectangular plan with gabled roof. Exposed rafters and brackets. Gabled porch. Clapboard siding. Double hung sash windows with 8/1 lights. Interior chimneys. Fair condition.

III. HISTORY


ORIGINAL OWNER: _____ ORIGINAL USE: Residence
ARCHITECT/BUILDER: _____ HISTORIC ACREAGE: _____
DATE OF CONSTRUCTION: c. 1925 DATE(S) OF ALTERATIONS: _____
HISTORICAL NARRATIVE (FROM ORIGINS TO PRESENT): _____

IV. SIGNIFICANCE

N.R. AREA(S) OF SIGNIFICANCE: _____ LEVEL: _____
STATEMENT OF SIGNIFICANCE (ARCHITECTURAL AND HISTORICAL):
NOT Significant as part of a potential National Register historic district, there are not enough older houses of historic value in the area to form a district.

V. SOURCES

FORM PREPARED BY: Smith, Bartholomew ORGANIZATION: South Georgia Area Planning and Development Commission
ADDRESS: 327 Savannah Ave. Valdosta, Ga. 31601 TELEPHONE NUMBER: 912-247-3454 or 3494
REPRESENTATION IN EXISTING SURVEYS: _____
SOURCES OF INFORMATION: '30 Sanborn map



PHOTOGRAPHER: *Freda Smith*

DATE: *March* 1981

ROLL NO. *29* FRAME NO. _____ NEGATIVES FILED AT: South Georgia APDC

DIRECTION PHOTOGRAPHER FACING: _____

USE SPACE BELOW FOR CONTINUATION FROM FRONT, SKETCH PLANS OR MAPS, ADDITIONAL COMMENTS, ETC.

[Faint, illegible text and markings, possibly bleed-through from the reverse side of the page.]



23