

F-29
I. IDENTIFICATION

PROPERTY NAME: HISTORIC NAME:
STREET ADDRESS: 702-710 N. Washington CITY: Quitman
PRESENT OWNER: see reverse side MAILING ADDRESS:
CITY: STATE: ZIP CODE:
CURRENT USE: Residences ACREAGE:
U.S.G.S. QUADRANGLE Quitman U.T.M. REFERENCE:
V.B.D. OR TAX MAP NUMBER: Q 20 206, 210, 213, and 214

II. DESCRIPTION

ARCHITECTURAL DESCRIPTION AND PRESENT CONDITION:
Four double pen houses. Gabled roof; shed porch with square posts. Clapboard siding. Sash windows with 2/2 lights. Interior chimney. Set on brick piers. Poor condition.

III. HISTORY

ORIGINAL OWNER: ORIGINAL USE: Residences
ARCHITECT/BUILDER: HISTORIC ACREAGE:
DATE OF CONSTRUCTION: c. 1910 DATE(S) OF ALTERATIONS:
HISTORICAL NARRATIVE (FROM ORIGINS TO PRESENT):



IV. SIGNIFICANCE

N.R. AREA(S) OF SIGNIFICANCE: LEVEL:
STATEMENT OF SIGNIFICANCE (ARCHITECTURAL AND HISTORICAL):
NOT Significant as part of a potential National Register historic district, there are not enough older houses of historic value in the area to form a district.

V. SOURCES

FORM PREPARED BY: Smith, Bartholomew ORGANIZATION: South Georgia Area Planning and Development Commission
ADDRESS: 327 Savannah Ave. Valdosta, Ga. 31601 TELEPHONE NUMBER: 912-247-3454 or 3494
REPRESENTATION IN EXISTING SURVEYS:
SOURCES OF INFORMATION: '30 Sanborn Map

PHOTOGRAPHER: *Freda Smith*

DATE: *March* 1981

ROLL NO. *29* FRAME NO. NEGATIVES FILED AT: *South Georgia APDC*

DIRECTION PHOTOGRAPHER FACING:

USE SPACE BELOW FOR CONTINUATION FROM FRONT, SKETCH PLANS OR MAPS, ADDITIONAL COMMENTS, ETC.

- 20* 214 - *Willie Batcheld*
- 213 - *Lucille Davis*
- 210 - *Elmyra Peterson*
- 200 - *Manning Demps*








21

COUNTY: Brooks

NO. 432

GEORGIA ARCHITECTURAL AND HISTORIC PROPERTIES SURVEY-INVENTORY FORM

F.24 I. IDENTIFICATION	PROPERTY NAME: STREET ADDRESS: <u>723, 721, 719 N. Washington</u> PRESENT OWNER: <u>Jack Tanner</u> CITY: <u>Quitman</u> CURRENT USE: <u>Residence</u> U.S.G.S. QUADRANGLE <u>Quitman</u> V.B.D. OR TAX MAP NUMBER: <u>Q 20 304</u>	HISTORIC NAME: CITY: <u>Quitman</u> MAILING ADDRESS: <u>621 N. Court St.</u> STATE: <u>Ga</u> ZIP CODE: <u>31643</u> ACREAGE: U.T.M. REFERENCE:	
II. DESCRIPTION	ARCHITECTURAL DESCRIPTION AND PRESENT CONDITION: <u>Double pens and saddlebags. Gabled, tin roof. Shed porch with square posts. Shiplap siding. Sash windows with 6/6 lights. Exterior and interior chimney. Set on brick piers. Poor condition.</u>		
III. HISTORY	ORIGINAL OWNER: ARCHITECT/BUILDER: DATE OF CONSTRUCTION: <u>c. 1905-1910</u> HISTORICAL NARRATIVE (FROM ORIGINS TO PRESENT):	ORIGINAL USE: <u>Residence</u> HISTORIC ACREAGE: DATE(S) OF ALTERATIONS:	
IV. SIGNIFICANCE	N.R. AREA(S) OF SIGNIFICANCE: _____ LEVEL: _____ STATEMENT OF SIGNIFICANCE (ARCHITECTURAL AND HISTORICAL): <u>NOT</u> Significant as part of a potential National Register historic district, <u>there are not enough older houses of historic value in the area to form a district.</u>		
V. SOURCES	FORM PREPARED BY: <u>Smith, Bartholomew</u> ADDRESS: <u>327 Savannah Ave. Valdosta, Ga, 31601</u> REPRESENTATION IN EXISTING SURVEYS: SOURCES OF INFORMATION: <u>'30 Sanborn Map</u>	ORGANIZATION: <u>South Georgia Area Planning and Development Commission</u> TELEPHONE NUMBER: <u>912-247-3454 or 3494</u>	



PHOTOGRAPHER: *Freda Smith*

DATE: *March* 1981

ROLL NO. *29* FRAME NO. NEGATIVES FILED AT: South Georgia APDC

DIRECTION PHOTOGRAPHER FACING:

USE SPACE BELOW FOR CONTINUATION FROM FRONT, SKETCH PLANS OR MAPS, ADDITIONAL COMMENTS, ETC.



20

COUNTY: **Brooks**

NO. 433

GEORGIA ARCHITECTURAL AND HISTORIC PROPERTIES SURVEY-INVENTORY FORM

F-29

I. IDENTIFICATION

PROPERTY NAME: HISTORIC NAME:
STREET ADDRESS: **725 N. Washington St.** CITY: **Quitman**
PRESENT OWNER: **Jack Tanner** MAILING ADDRESS: **621 N. Court St.**
CITY: **Quitman** STATE: **Ga.** ZIP CODE: **31643**
CURRENT USE: **Residence** ACREAGE:
U.S.G.S. QUADRANGLE **Quitman** U.T.M. REFERENCE:
V.B.D. OR TAX MAP NUMBER: **Q 20 304**



II. DESCRIPTION

ARCHITECTURAL DESCRIPTION AND PRESENT CONDITION:
Rectangular plan house. Gabled tin roof, exposed rafters. Shed porch with square posts. Shiplap siding. Sash windows with 2/2 lights. Set on brick piers. Poor condition.

III. HISTORY

ORIGINAL OWNER: ORIGINAL USE: **Residence**
ARCHITECT/BUILDER: HISTORIC ACREAGE:
DATE OF CONSTRUCTION: **c. 1900** DATE(S) OF ALTERATIONS:
HISTORICAL NARRATIVE (FROM ORIGINS TO PRESENT):

IV. SIGNIFICANCE

N.R. AREA(S) OF SIGNIFICANCE: LEVEL:
STATEMENT OF SIGNIFICANCE (ARCHITECTURAL AND HISTORICAL):
NOT
Significant as part of a potential National Register historic district,
there are not enough older houses of historic value to form a district.

V. SOURCES

FORM PREPARED BY: **Smith, Bartholomew** ORGANIZATION: **South Georgia Area Planning and Development Commission**
ADDRESS: **327 Savannah Ave. Valdosta, Ga. 31601** TELEPHONE NUMBER: **912-247-3454 or 3494**
REPRESENTATION IN EXISTING SURVEYS:
SOURCES OF INFORMATION: **'30 Sanborn Map**

PHOTOGRAPHER: *Freda Smith*

DATE: *March* 1981

ROLL NO. *29* FRAME NO. NEGATIVES FILED AT: South Georgia APDC

DIRECTION PHOTOGRAPHER FACING:

USE SPACE BELOW FOR CONTINUATION FROM FRONT, SKETCH PLANS OR MAPS, ADDITIONAL COMMENTS, ETC.



19

COUNTY: **Brooks**

NO. 434

GEORGIA ARCHITECTURAL AND HISTORIC PROPERTIES SURVEY-INVENTORY FORM

F-2a

I. IDENTIFICATION

PROPERTY NAME: HISTORIC NAME:
STREET ADDRESS: **803 N. Washington** CITY: **Quitman**
PRESENT OWNER: **Leroy Graham** MAILING ADDRESS:
CITY: **Quitman** STATE: **Ga** ZIP CODE: **31643**
CURRENT USE: **Residence** ACREAGE:
U.S.G.S. QUADRANGLE **Quitman** U.T.M. REFERENCE:
V.B.D. OR TAX MAP NUMBER: **Q 20 311**

II. DESCRIPTION

ARCHITECTURAL DESCRIPTION AND PRESENT CONDITION:
Double pen house with gabled roof. Shed porch with coupled square posts. Clapboard siding. Sash windows with 6/6 lights. Set on brick piers. Poor condition.

III. HISTORY

ORIGINAL OWNER: ORIGINAL USE: **Residence**
ARCHITECT/BUILDER: HISTORIC ACREAGE:
DATE OF CONSTRUCTION: **c. 1915** DATE(S) OF ALTERATIONS:
HISTORICAL NARRATIVE (FROM ORIGINS TO PRESENT):

IV. SIGNIFICANCE

N.R. AREA(S) OF SIGNIFICANCE: LEVEL:
STATEMENT OF SIGNIFICANCE (ARCHITECTURAL AND HISTORICAL):
NOT
Significant as part of a potential National Register historic district,
there are not enough older houses of historic value in the area to form a district.



V. SOURCES

FORM PREPARED BY: **Smith, Bartholomew** ORGANIZATION: **South Georgia Area Planning and Development Commission**
ADDRESS: **327 Savannah Ave. Valdosta, Ga. 31601** TELEPHONE NUMBER: **912-247-3454 or 3494**
REPRESENTATION IN EXISTING SURVEYS:
SOURCES OF INFORMATION: **30 Sanborn Map**

HISTORIC NAME: []
 STREET ADDRESS: []
 CITY: []
 COUNTY: []
 U.S.C. DISTRICT: []
 U.S.C. DISTRICT NUMBER: []
 SECTION FOR RECORDING AND EXACT COORDINATES: []
 DATE FOR PHOTO TAKEN: []
 PHOTO TAKEN BY: []

PHOTOGRAPHER: *Freda Smith*

DATE: *March* 1981

ROLL NO. *29* FRAME NO. [] NEGATIVES FILED AT: *South Georgia APDC*

DIRECTION PHOTOGRAPHER FACING: []

USE SPACE BELOW FOR CONTINUATION FROM FRONT, SKETCH PLANS OR MAPS, ADDITIONAL COMMENTS, ETC.

LA 2122120000

LA 2122120000



I. IDENTIFICATION

PROPERTY NAME: _____ HISTORIC NAME: _____
STREET ADDRESS: 805 N. Washington CITY: Quitman
PRESENT OWNER: Liberta H. Hone MAILING ADDRESS: _____
CITY: Quitman STATE: Ga ZIP CODE: 31693
CURRENT USE: Residence ACREAGE: _____
U.S.G.S. QUADRANGLE Quitman U.T.M. REFERENCE: _____
V.B.D. OR TAX MAP NUMBER: Q 20 312



II. DESCRIPTION

ARCHITECTURAL DESCRIPTION AND PRESENT CONDITION:
Saddlebag house with hipped roof. Shed porch with square posts. Shiplap siding. Sash windows with 212 lights. Set on brick piers. Poor condition.

III. HISTORY


ORIGINAL OWNER: _____ ORIGINAL USE: Residence
ARCHITECT/BUILDER: _____ HISTORIC ACREAGE: _____
DATE OF CONSTRUCTION: c. 1910 DATE(S) OF ALTERATIONS: _____
HISTORICAL NARRATIVE (FROM ORIGINS TO PRESENT): _____

IV. SIGNIFICANCE

N.R. AREA(S) OF SIGNIFICANCE: _____ LEVEL: _____
STATEMENT OF SIGNIFICANCE (ARCHITECTURAL AND HISTORICAL):
NOT
Significant as part of a potential National Register historic district,
there are not enough houses of historic value in the area to form a district.

V. SOURCES

FORM PREPARED BY: Smith, Bartholomew ORGANIZATION: South Georgia Area Planning and Development Commission
ADDRESS: 327 Savannah Ave. Valdosta, Ga, 31601 TELEPHONE NUMBER: 912-247-3454 or 3494
REPRESENTATION IN EXISTING SURVEYS: _____
SOURCES OF INFORMATION: '30 Sanborn Map



PHOTOGRAPHER: *Freda Smith*

DATE: *March* 1981

ROLL NO. *29* FRAME NO. NEGATIVES FILED AT: South Georgia APDC

DIRECTION PHOTOGRAPHER FACING:

USE SPACE BELOW FOR CONTINUATION FROM FRONT, SKETCH PLANS OR MAPS, ADDITIONAL COMMENTS, ETC.



17

COUNTY: Brooks

NO. 436

GEORGIA ARCHITECTURAL AND HISTORIC PROPERTIES SURVEY-INVENTORY FORM

I. IDENTIFICATION

PROPERTY NAME:

HISTORIC NAME:

STREET ADDRESS: 808 U. Washington

CITY: Quitman

PRESENT OWNER: Albert Peterson

MAILING ADDRESS:

CITY: Quitman

STATE: Ga

ZIP CODE: 31643

CURRENT USE: Residence

ACREAGE:

U.S.G.S. QUADRANGLE Quitman

U.T.M. REFERENCE:

V.B.D. OR TAX MAP NUMBER: Q 20 194

II. DESCRIPTION

ARCHITECTURAL DESCRIPTION AND PRESENT CONDITION:

Square plan house with hipped, tin roof. Exposed rafters, square porch posts. Shiplap siding. Sash windows with 2/2 lights. Interior chimney. Set on brick piers. Poor condition.

III. HISTORY

ORIGINAL OWNER:

ORIGINAL USE: Residence

ARCHITECT/BUILDER:

HISTORIC ACREAGE:

DATE OF CONSTRUCTION: c. 1905

DATE(S) OF ALTERATIONS:

HISTORICAL NARRATIVE (FROM ORIGINS TO PRESENT):

IV. SIGNIFICANCE

N.R. AREA(S) OF SIGNIFICANCE:

LEVEL:

STATEMENT OF SIGNIFICANCE (ARCHITECTURAL AND HISTORICAL):

NOT

Significant as part of a potential National Register historic district,

there are not enough houses of historic value in the area to form a district



V. SOURCES

FORM PREPARED BY:
Smith, Bartholomew

ORGANIZATION: South Georgia Area Planning and Development Commission

ADDRESS:

TELEPHONE NUMBER:

327 Savannah Ave. Valdosta, Ga. 31601

912-247-3454 or 3494

REPRESENTATION IN EXISTING SURVEYS:

SOURCES OF INFORMATION: '30 Sanborn Map

PHOTOGRAPHER: *Freda Smith*

DATE: *March* 1981

ROLL NO. *29* FRAME NO. NEGATIVES FILED AT: South Georgia APDC

DIRECTION PHOTOGRAPHER FACING:

USE SPACE BELOW FOR CONTINUATION FROM FRONT, SKETCH PLANS OR MAPS, ADDITIONAL COMMENTS, ETC.



COUNTY: Brooks

NO. 437

GEORGIA ARCHITECTURAL AND HISTORIC PROPERTIES SURVEY-INVENTORY FORM

F-24
I. IDENTIFICATION

PROPERTY NAME: HISTORIC NAME:
STREET ADDRESS: 811 W. Washington CITY: Quitman
PRESENT OWNER: Louranie Carroll MAILING ADDRESS:
CITY: Quitman STATE: Ga ZIP CODE: 31643
CURRENT USE: Residence ACREAGE:
U.S.G.S. QUADRANGLE Quitman U.T.M. REFERENCE:
V.B.D. OR TAX MAP NUMBER: Q 20 315

II. DESCRIPTION

ARCHITECTURAL DESCRIPTION AND PRESENT CONDITION:
Rectangular plan house, gabled roof with exposed rafters
Gabled porch with square posts. Brick piers. Shiplap siding.
Sash windows with 2/2 lights. Poor condition.

III. HISTORY

ORIGINAL OWNER: ORIGINAL USE: Residence
ARCHITECT/BUILDER: HISTORIC ACREAGE:
DATE OF CONSTRUCTION: c. 1925 DATE(S) OF ALTERATIONS:
HISTORICAL NARRATIVE (FROM ORIGINS TO PRESENT):




IV. SIGNIFICANCE

N.R. AREA(S) OF SIGNIFICANCE: LEVEL:
STATEMENT OF SIGNIFICANCE (ARCHITECTURAL AND HISTORICAL):
NOT
Significant as part of a potential
National Register historic district,
there are not enough houses of historic
value in the area to form a district.

V. SOURCES

FORM PREPARED BY: Smith, Bartholomew ORGANIZATION: South Georgia Area Planning and Development Commission
ADDRESS: 327 Savannah Ave. Valdosta, Ga. 31601 TELEPHONE NUMBER: 912-247-3454 or 3494
REPRESENTATION IN EXISTING SURVEYS:
SOURCES OF INFORMATION: '30 Sanborn Map



PHOTOGRAPHER: *Freda Smith*

DATE: *March* 1981

ROLL NO. *29* FRAME NO. NEGATIVES FILED AT: South Georgia APDC

DIRECTION PHOTOGRAPHER FACING:

USE SPACE BELOW FOR CONTINUATION FROM FRONT, SKETCH PLANS OR MAPS, ADDITIONAL COMMENTS, ETC.

STATE OF GEORGIA DEPARTMENT OF TRANSPORTATION

STATE OF GEORGIA DEPARTMENT OF TRANSPORTATION



15

F-29

I. IDENTIFICATION

PROPERTY NAME: _____ HISTORIC NAME: _____
STREET ADDRESS: 903 N. Washington CITY: Quitman
PRESENT OWNER: Connie J. Washington MAILING ADDRESS: same
CITY: Quitman STATE: Ga ZIP CODE: 31643
CURRENT USE: Residence ACREAGE: _____
U.S.G.S. QUADRANGLE Quitman U.T.M. REFERENCE: _____
V.B.D. OR TAX MAP NUMBER: Q 27 139



II. DESCRIPTION

ARCHITECTURAL DESCRIPTION AND PRESENT CONDITION:
large double pen house with gabled tin roof, shed porch with turned spindle posts and gingerbread trim. Shiplap siding. Sash windows with 9/9 lights. Exterior chimney. Set on brick piers. Poor condition.

III. HISTORY


ORIGINAL OWNER: _____ ORIGINAL USE: Residence
ARCHITECT/BUILDER: _____ HISTORIC ACREAGE: _____
DATE OF CONSTRUCTION: c. 1910 DATE(S) OF ALTERATIONS: _____
HISTORICAL NARRATIVE (FROM ORIGINS TO PRESENT): _____

IV. SIGNIFICANCE

N.R. AREA(S) OF SIGNIFICANCE: _____ LEVEL: _____
STATEMENT OF SIGNIFICANCE (ARCHITECTURAL AND HISTORICAL):
NOT
Significant as part of a potential National Register historic district, there are too many intrusions along Washington St.

V. SOURCES

FORM PREPARED BY: Smith, Bartholomew ORGANIZATION: South Georgia Area Planning and Development Commission
ADDRESS: 327 Savannah Ave. Valdosta, Ga. 31601 TELEPHONE NUMBER: 912-247-3454 or 3494
REPRESENTATION IN EXISTING SURVEYS: _____
SOURCES OF INFORMATION: 30 Sanborn Map



PHOTOGRAPHER: *Freda Smith*

DATE: *Feb.* 1981

ROLL NO. *29* FRAME NO. NEGATIVES FILED AT: *South Georgia APDC*

DIRECTION PHOTOGRAPHER FACING:

USE SPACE BELOW FOR CONTINUATION FROM FRONT, SKETCH PLANS OR MAPS, ADDITIONAL COMMENTS, ETC.

STATE OF GEORGIA
DEPARTMENT OF COMMUNITY DEVELOPMENT
HISTORIC PRESERVATION DIVISION



14

I. IDENTIFICATION

PROPERTY NAME: _____ HISTORIC NAME: _____
 STREET ADDRESS: 101 S. Washington CITY: Quitman
 PRESENT OWNER: Elizabeth Holton MAILING ADDRESS: _____
 CITY: Quitman STATE: Ga ZIP CODE: 31643
 CURRENT USE: Commercial (vacant) ACREAGE: _____
 U.S.G.S. QUADRANGLE Quitman U.T.M. REFERENCE: _____
 V.B.D. OR TAX MAP NUMBER: Q 20 355

II. DESCRIPTION

ARCHITECTURAL DESCRIPTION AND PRESENT CONDITION:
Two story rectangular plan brick building with flat roof. Sash windows with 212 lights on 2nd floor. Original storefront with double front doors. Large display windows. Poor condition.

III. HISTORY

ORIGINAL OWNER: A. C. Dean ORIGINAL USE: Bakery
 ARCHITECT/BUILDER: _____ HISTORIC ACREAGE: _____
 DATE OF CONSTRUCTION: c. 1900-1910 DATE(S) OF ALTERATIONS: _____
 HISTORICAL NARRATIVE (FROM ORIGINS TO PRESENT):
Has also been used as a merchandise store and a pool hall.



IV. SIGNIFICANCE

N.R. AREA(S) OF SIGNIFICANCE: _____ LEVEL: _____
 STATEMENT OF SIGNIFICANCE (ARCHITECTURAL AND HISTORICAL):
Significant as part of a potential National Register historic district, a downtown one of 19th and early 20th century buildings both north and south along Screven St.

V. SOURCES

FORM PREPARED BY: Smith, Bartholomew ORGANIZATION: South Georgia Area Planning and Development Commission
 ADDRESS: 327 Savannah Ave. Valdosta, Ga. 31601 TELEPHONE NUMBER: 912-247-3454 or 3494
 REPRESENTATION IN EXISTING SURVEYS: _____
 SOURCES OF INFORMATION: '30 Sanborn Map

PHOTOGRAPHER: *Freda Smith*

DATE: *Feb.* 1981

ROLL NO. *24* FRAME NO. NEGATIVES FILED AT: South Georgia APDC

DIRECTION PHOTOGRAPHER FACING:

USE SPACE BELOW FOR CONTINUATION FROM FRONT, SKETCH PLANS OR MAPS, ADDITIONAL COMMENTS, ETC.



COUNTY: Brooks

NO. 440

GEORGIA ARCHITECTURAL AND HISTORIC PROPERTIES SURVEY-INVENTORY FORM

I. IDENTIFICATION

PROPERTY NAME: _____ HISTORIC NAME: _____
STREET ADDRESS: 209 s. Washington CITY: Quitman
PRESENT OWNER: Robert W. Chambers MAILING ADDRESS: _____
CITY: Quitman STATE: Ga ZIP CODE: 31643
CURRENT USE: storage ACREAGE: _____
U.S.G.S. QUADRANGLE Quitman U.T.M. REFERENCE: _____
V.B.D. OR TAX MAP NUMBER: Q14 252

II. DESCRIPTION

ARCHITECTURAL DESCRIPTION AND PRESENT CONDITION:
One story brick building of rectangular plan. Flat roof. modern plate glass windows. Three sets of wooden double garage doors.

III. HISTORY

ORIGINAL OWNER: _____ ORIGINAL USE: probably filling station.
ARCHITECT/BUILDER: _____ HISTORIC ACREAGE: _____
DATE OF CONSTRUCTION: c. 1910 DATE(S) OF ALTERATIONS: _____
HISTORICAL NARRATIVE (FROM ORIGINS TO PRESENT):
In 1930, the building was used as a filling station with auto repair offered also.

IV. SIGNIFICANCE

N.R. AREA(S) OF SIGNIFICANCE: _____ LEVEL: _____
STATEMENT OF SIGNIFICANCE (ARCHITECTURAL AND HISTORICAL):
Significant as part of a potential National Register historic district, a downtown district of late 19th and early 20th century buildings.



V. SOURCES

FORM PREPARED BY: Smith, Bartholomew ORGANIZATION: South Georgia Area Planning and Development Commission
ADDRESS: 327 Savannah Ave. Valdosta, Ga. 31601 TELEPHONE NUMBER: 912-247-3454 or 3494
REPRESENTATION IN EXISTING SURVEYS: _____
SOURCES OF INFORMATION: '30 Sanborn map

PHOTOGRAPHER: *Paula Parker*

DATE: *Feb.* 1981

ROLL NO. *14* FRAME NO. NEGATIVES FILED AT: South Georgia APDC

DIRECTION PHOTOGRAPHER FACING:

USE SPACE BELOW FOR CONTINUATION FROM FRONT, SKETCH PLANS OR MAPS, ADDITIONAL COMMENTS, ETC.

