

COUNTY: Brooks

NO. 150

GEORGIA ARCHITECTURAL AND HISTORIC PROPERTIES SURVEY-INVENTORY FORM

P-18

I. IDENTIFICATION

PROPERTY NAME: _____ HISTORIC NAME: _____
 STREET ADDRESS: N.W. section of the county. CITY: Rural
 PRESENT OWNER: _____ MAILING ADDRESS: _____
 CITY: _____ STATE: _____ ZIP CODE: _____
 CURRENT USE: Residence ACREAGE: _____
 U.S.G.S. QUADRANGLE: _____ U.T.M. REFERENCE: _____
 V.B.D. OR TAX MAP NUMBER: _____

II. DESCRIPTION

ARCHITECTURAL DESCRIPTION AND PRESENT CONDITION:
a one story rectangular plan with gabled and hip tin roof and clapboard siding. Hip perch with turned spindle posts, interior chimney, Sash windows with 2/2 lights, Sedilights, brick pier, Fair condition.

III. HISTORY

ORIGINAL OWNER: _____ ORIGINAL USE: Residence
 ARCHITECT/BUILDER: _____ HISTORIC ACREAGE: _____
 DATE OF CONSTRUCTION: _____ DATE(S) OF ALTERATIONS: _____
 HISTORICAL NARRATIVE (FROM ORIGINS TO PRESENT): _____

IV. SIGNIFICANCE

N.R. AREA(S) OF SIGNIFICANCE: _____ LEVEL: _____
 STATEMENT OF SIGNIFICANCE (ARCHITECTURAL AND HISTORICAL):
This is a typical house common to the rural areas of Brooks county.

V. SOURCES

FORM PREPARED BY: Smith, Bartholomew ORGANIZATION: South Georgia Area Planning and Development Commission
 ADDRESS: 327 Savannah Ave. Valdosta, Ga. 31601 TELEPHONE NUMBER: 912-247-3454 or 3494
 REPRESENTATION IN EXISTING SURVEYS: _____
 SOURCES OF INFORMATION:
Paula Parson - ROJJ 18 - Feb. 1981

PHOTOGRAPHER:

Paula Parker

DATE:

Feb. 1981

ROLL NO. *18*

FRAME NO.

NEGATIVES FILED AT:

South Georgia APDC

DIRECTION PHOTOGRAPHER FACING:

USE SPACE BELOW FOR CONTINUATION FROM FRONT, SKETCH PLANS OR MAPS, ADDITIONAL COMMENTS, ETC.



34

I. IDENTIFICATION

PROPERTY NAME: _____ HISTORIC NAME: _____
STREET ADDRESS: N.W. section of CITY: Rural
County. MAILING ADDRESS: _____
PRESENT OWNER: _____ STATE: _____ ZIP CODE: _____
CITY: _____ ACREAGE: _____
CURRENT USE: Residence U.T.M. REFERENCE: _____
U.S.G.S. QUADRANGLE: _____ V.B.D. OR TAX MAP NUMBER: _____

II. DESCRIPTION

ARCHITECTURAL DESCRIPTION AND PRESENT CONDITION:
a one story L-shaped plan with gabled
tin roof and shiplap siding. Shed porch
and square posts, interior chimney, Sash
windows with 2/2 lights. Brick pier. Fair
condition.

III. HISTORY

ORIGINAL OWNER: _____ ORIGINAL USE: Residence
ARCHITECT/BUILDER: _____ HISTORIC ACREAGE: _____
DATE OF CONSTRUCTION: C. 1910 DATE(S) OF ALTERATIONS: _____
HISTORICAL NARRATIVE (FROM ORIGINS TO PRESENT): _____

IV. SIGNIFICANCE

N.R. AREA(S) OF SIGNIFICANCE: _____ LEVEL: _____
STATEMENT OF SIGNIFICANCE (ARCHITECTURAL AND HISTORICAL):
a typical L-shaped plan common to
the rural areas of Brooks County.

V. SOURCES

FORM PREPARED BY: Smith, Bartholomew ORGANIZATION: South Georgia Area Planning
and Development Commission
ADDRESS: 327 Savannah Ave. Valdosta, Ga. 31601 TELEPHONE NUMBER: 912-247-3454 or 3494
REPRESENTATION IN EXISTING SURVEYS: _____
SOURCES OF INFORMATION:
Beth Bartholomew - ROJ 34 - Feb. 1981

PHOTOGRAPHER: *Beth Bartholomeu* DATE: *Feb.* 1981
ROLL NO. *34* FRAME NO. NEGATIVES FILED AT: South Georgia APDC
DIRECTION PHOTOGRAPHER FACING:

USE SPACE BELOW FOR CONTINUATION FROM FRONT, SKETCH PLANS OR MAPS, ADDITIONAL COMMENTS, ETC.



COUNTY: Brooks

NO. 152

GEORGIA ARCHITECTURAL AND HISTORIC PROPERTIES SURVEY-INVENTORY FORM

B-31 I. IDENTIFICATION	PROPERTY NAME:	HISTORIC NAME:	
	STREET ADDRESS: <u>northwestern section of County</u>	CITY: <u>Rural</u>	
	PRESENT OWNER:	MAILING ADDRESS:	
	CITY:	STATE:	ZIP CODE:
	CURRENT USE: <u>Residential</u>	ACREAGE:	
	U.S.G.S. QUADRANGLE <u>Quitman</u>	U.T.M. REFERENCE:	
V.B.D. OR TAX MAP NUMBER:			
II. DESCRIPTION	ARCHITECTURAL DESCRIPTION AND PRESENT CONDITION: <u>Large two story house of rectangular plan. Gabled, tin roof. Clapboard siding. Full width screened porch. Exterior chimney. Double hung sash windows with 2/2 lights. Brick piers filled in. Possibly once had unattached kitchen. Sidelights. Good condition.</u>		
III. HISTORY	ORIGINAL OWNER:	ORIGINAL USE: <u>Residence</u>	
	ARCHITECT/BUILDER:	HISTORIC ACREAGE:	
	DATE OF CONSTRUCTION: <u>c. 1900</u>	DATE(S) OF ALTERATIONS:	
	HISTORICAL NARRATIVE (FROM ORIGINS TO PRESENT):		
IV. SIGNIFICANCE	N.R. AREA(S) OF SIGNIFICANCE:	LEVEL:	
	STATEMENT OF SIGNIFICANCE (ARCHITECTURAL AND HISTORICAL): <u>Typical rural farmhouse common to Brooks Co. area.</u>		
V. SOURCES	FORM PREPARED BY: <u>Smith, Bartholomew</u>	ORGANIZATION: <u>South Georgia Area Planning and Development Commission</u>	
	ADDRESS: <u>327 Savannah Ave. Valdosta, Ga. 31601</u>	TELEPHONE NUMBER: <u>912-247-3454 or 3494</u>	
	REPRESENTATION IN EXISTING SURVEYS:		
	SOURCES OF INFORMATION:		

Photos by: Beth Bartholomew

DATE: Feb. 1981


Roll: 34



COUNTY: Brooks

NO. 153

GEORGIA ARCHITECTURAL AND HISTORIC PROPERTIES SURVEY-INVENTORY FORM

I. IDENTIFICATION B-34	PROPERTY NAME:	HISTORIC NAME:
	STREET ADDRESS: <u>northwestern section of County</u>	CITY: <u>Rural</u>
	PRESENT OWNER:	MAILING ADDRESS:
	CITY: <u>0</u>	STATE: ZIP CODE:
	CURRENT USE: <u>Residential</u>	ACREAGE:
	U.S.G.S. QUADRANGLE <u>Quitman</u>	U.T.M. REFERENCE:
V.B.D. OR TAX MAP NUMBER:		
II. DESCRIPTION	ARCHITECTURAL DESCRIPTION AND PRESENT CONDITION: <u>Dogtrot. Rectangular plan. Gabled roof and clapboard siding. Screened shed porch. Exterior chimney. Double hung sash windows with 4/4 lights. Set on high brick piers. Many shrubs and trees Good condition.</u>	
	ORIGINAL OWNER:	ORIGINAL USE: <u>Residence</u>
III. HISTORY	ARCHITECT/BUILDER:	HISTORIC ACREAGE:
	DATE OF CONSTRUCTION: <u>c. 1895</u>	DATE(S) OF ALTERATIONS:
	HISTORICAL NARRATIVE (FROM ORIGINS TO PRESENT):	
		
IV. SIGNIFICANCE	N.R. AREA(S) OF SIGNIFICANCE:	LEVEL:
	STATEMENT OF SIGNIFICANCE (ARCHITECTURAL AND HISTORICAL): <u>Typical rural farmhouse common to this area.</u>	
V. SOURCES	FORM PREPARED BY: <u>Smith, Bartholomew</u>	ORGANIZATION: <u>South Georgia Area Planning and Development Commission</u>
	ADDRESS: <u>327 Savannah Ave. Valdosta, Ga. 31601</u>	TELEPHONE NUMBER: <u>912-247-3454 or 3494</u>
	REPRESENTATION IN EXISTING SURVEYS:	
	SOURCES OF INFORMATION:	

Photos by: Beth Bartholomew Roll: 34 Date: Feb 1981



B-34

I. IDENTIFICATION	PROPERTY NAME:	HISTORIC NAME:	
	STREET ADDRESS: <u>northwestern section of county</u>	CITY: <u>Rural</u>	
	PRESENT OWNER: <u>George W. Mitchell</u>	MAILING ADDRESS:	
	CITY:	STATE:	ZIP CODE:
	CURRENT USE: <u>Residential</u>	ACREAGE:	
	U.S.G.S. QUADRANGLE <u>Quitman</u>	U.T.M. REFERENCE:	
	V.B.D. OR TAX MAP NUMBER:		

II. DESCRIPTION	ARCHITECTURAL DESCRIPTION AND PRESENT CONDITION: <u>One story house of rectangular plan. Gabled, tin roof. Exterior chimney. Double hung sash windows with 6/6 lights. Porch removed. Asbestos siding. Brick piers filled in. Fair condition.</u>
-----------------	--

III. HISTORY	ORIGINAL OWNER:	ORIGINAL USE: <u>Residence</u>
	ARCHITECT/BUILDER:	HISTORIC ACREAGE:
	DATE OF CONSTRUCTION: <u>c. 1920</u>	DATE(S) OF ALTERATIONS:
	HISTORICAL NARRATIVE (FROM ORIGINS TO PRESENT):	

IV. SIGNIFICANCE	N.R. AREA(S) OF SIGNIFICANCE:	LEVEL:
	STATEMENT OF SIGNIFICANCE (ARCHITECTURAL AND HISTORICAL): <u>Typical rural house common to this area.</u>	

V. SOURCES	FORM PREPARED BY: <u>Smith, Bartholomew</u>	ORGANIZATION: <u>South Georgia Area Planning and Development Commission</u>
	ADDRESS: <u>327 Savannah Ave. Valdosta, Ga. 31601</u>	TELEPHONE NUMBER: <u>912-247-3454 or 3494</u>
	REPRESENTATION IN EXISTING SURVEYS:	
	SOURCES OF INFORMATION:	

Photos by:
Beth Bartholomew

Date:
Feb. 1981

Roll:
34




COUNTY: Brooks

NO. 155

GEORGIA ARCHITECTURAL AND HISTORIC PROPERTIES SURVEY-INVENTORY FORM

I. IDENTIFICATION	PROPERTY NAME:	HISTORIC NAME:	
	STREET ADDRESS: <u>northwestern section of County.</u>	CITY: <u>Rural</u>	
	PRESENT OWNER:	MAILING ADDRESS:	
	CITY:	STATE:	ZIP CODE:
	CURRENT USE: <u>Vacant</u>	ACREAGE:	
	U.S.G.S. QUADRANGLE <u>Quitman</u>	U.T.M. REFERENCE:	
	V.B.D. OR TAX MAP NUMBER:		

II. DESCRIPTION	ARCHITECTURAL DESCRIPTION AND PRESENT CONDITION: <u>One story house of rectangular plan. Gabled, tin roof. Square posts at shed porch. Shiplap siding. Double hung sash windows with 6/6 lights. Set on brick piers. Poor condition.</u>
-----------------	---

III. HISTORY	ORIGINAL OWNER:	ORIGINAL USE: <u>Residential</u>
	ARCHITECT/BUILDER:	HISTORIC ACREAGE:
	DATE OF CONSTRUCTION: <u>C. 1905</u>	DATE(S) OF ALTERATIONS:
	HISTORICAL NARRATIVE (FROM ORIGINS TO PRESENT): 	

IV. SIGNIFICANCE	N.R. AREA(S) OF SIGNIFICANCE:	LEVEL:
	STATEMENT OF SIGNIFICANCE (ARCHITECTURAL AND HISTORICAL): <u>Typical rural house common to this area.</u>	

V. SOURCES	FORM PREPARED BY: <u>Smith, Bartholomew</u>	ORGANIZATION: <u>South Georgia Area Planning and Development Commission</u>
	ADDRESS: <u>327 Savannah Ave. Valdosta, Ga. 31601</u>	TELEPHONE NUMBER: <u>912-247-3454 or 3494</u>
	REPRESENTATION IN EXISTING SURVEYS:	
	SOURCES OF INFORMATION:	

Photos:

Beth Bartholomew

Roll:

34

Date:


Feb. 1981



COUNTY: *Brooks*

NO. 156

GEORGIA ARCHITECTURAL AND HISTORIC PROPERTIES SURVEY-INVENTORY FORM

I. IDENTIFICATION	B-34	PROPERTY NAME:	HISTORIC NAME:	
		STREET ADDRESS: <i>northwestern section of county</i>	CITY: <i>Rural</i>	
		PRESENT OWNER:	MAILING ADDRESS:	
		CITY:	STATE:	ZIP CODE:
		CURRENT USE: <i>Residential</i>	ACREAGE:	
		U.S.G.S. QUADRANGLE <i>Quitman</i>	U.T.M. REFERENCE:	
		V.B.D. OR TAX MAP NUMBER:		
	II. DESCRIPTION	ARCHITECTURAL DESCRIPTION AND PRESENT CONDITION: <i>This house was possibly a dogtrot. Rectangular plan and gabled tin roof. Round posts at shed porch. Exterior chimney. Double hung sash windows with 11 lights. Horizontal siding. Set on brick piers. Fair condition.</i>		
III. HISTORY	ORIGINAL OWNER:	ORIGINAL USE: <i>Residential</i>		
	ARCHITECT/BUILDER:	HISTORIC ACREAGE:		
	DATE OF CONSTRUCTION:	DATE(S) OF ALTERATIONS:		
	HISTORICAL NARRATIVE (FROM ORIGINS TO PRESENT): <i>Typical rural house common to this area.</i>			
IV. SIGNIFICANCE	N.R. AREA(S) OF SIGNIFICANCE:	LEVEL:		
	STATEMENT OF SIGNIFICANCE (ARCHITECTURAL AND HISTORICAL):			
V. SOURCES	FORM PREPARED BY: <i>Smith, Bartholomew</i>	ORGANIZATION: <i>South Georgia Area Planning and Development Commission</i>		
	ADDRESS: <i>327 Savannah Ave. Valdosta, Ga. 31601</i>	TELEPHONE NUMBER: <i>912-247-3454 or 3494</i>		
	REPRESENTATION IN EXISTING SURVEYS:			
	SOURCES OF INFORMATION:			

Photos by Beth Bartholomew Roll: 34 Feb. 1981



WALDORA
EST. 1911
BY THE CITY OF
WALDORA

B34
I. IDENTIFICATION

PROPERTY NAME: HISTORIC NAME:
STREET ADDRESS: northwestern section of county CITY: Rural
PRESENT OWNER: MAILING ADDRESS:
CITY: STATE: ZIP CODE:
CURRENT USE: Residential ACREAGE:
U.S.G.S. QUADRANGLE Quitman U.T.M. REFERENCE:
V.B.D. OR TAX MAP NUMBER:

II. DESCRIPTION

ARCHITECTURAL DESCRIPTION AND PRESENT CONDITION:
One story house of irregular plan. Gabled, tin roof. Shed, screened porch. Double hung sash windows with 2/2 lights. Interior chimney. Narrow siding. Several farm outbuildings. Set on brick piers. Good condition.

III. HISTORY

ORIGINAL OWNER: ORIGINAL USE: Residence
ARCHITECT/BUILDER: HISTORIC ACREAGE:
DATE OF CONSTRUCTION: c. 1915 DATE(S) OF ALTERATIONS:
HISTORICAL NARRATIVE (FROM ORIGINS TO PRESENT):




IV. SIGNIFICANCE

N.R. AREA(S) OF SIGNIFICANCE: LEVEL:
STATEMENT OF SIGNIFICANCE (ARCHITECTURAL AND HISTORICAL):
Typical rural house common to this area.

V. SOURCES

FORM PREPARED BY: Smith, Bartholomew ORGANIZATION: South Georgia Area Planning and Development Commission
ADDRESS: 327 Savannah Ave. Valdosta, Ga. 31601 TELEPHONE NUMBER: 912-247-3454 or 3494
REPRESENTATION IN EXISTING SURVEYS:
SOURCES OF INFORMATION:



I. IDENTIFICATION	PROPERTY NAME:	HISTORIC NAME:	
	STREET ADDRESS: <u>northwestern section of County</u>	CITY: <u>Rural</u>	
	PRESENT OWNER:	MAILING ADDRESS:	
	CITY:	STATE:	ZIP CODE:
	CURRENT USE: <u>Residential</u>	ACREAGE:	
	U.S.G.S. QUADRANGLE <u>Quitman</u>	U.T.M. REFERENCE:	
	V.B.D. OR TAX MAP NUMBER:		
II. DESCRIPTION	ARCHITECTURAL DESCRIPTION AND PRESENT CONDITION: <u>Dogtrot. Rectangular plan. Gabled tin roof and clapboard siding. Square posts. Exterior chimney. Set on brick piers. Fair condition</u>		
III. HISTORY	ORIGINAL OWNER:	ORIGINAL USE: <u>Residence</u>	
	ARCHITECT/BUILDER:	HISTORIC ACREAGE:	
	DATE OF CONSTRUCTION: <u>c. 1895</u>	DATE(S) OF ALTERATIONS:	
	HISTORICAL NARRATIVE (FROM ORIGINS TO PRESENT): 		
IV. SIGNIFICANCE	N.R. AREA(S) OF SIGNIFICANCE:	LEVEL:	
	STATEMENT OF SIGNIFICANCE (ARCHITECTURAL AND HISTORICAL): <u>Typical rural house common to this area.</u>		
V. SOURCES	FORM PREPARED BY: <u>Smith, Bartholomew</u>	ORGANIZATION: <u>South Georgia Area Planning and Development Commission</u>	
	ADDRESS: <u>327 Savannah Ave. Valdosta, Ga. 31601</u>	TELEPHONE NUMBER: <u>912-247-3454 or 3494</u>	
	REPRESENTATION IN EXISTING SURVEYS:		
	SOURCES OF INFORMATION:		

Photos by: Beth Bartholomew Feb. 1981 Roll 34



COUNTY: *Brooks*

GEORGIA ARCHITECTURAL AND HISTORIC PROPERTIES SURVEY-INVENTORY FORM

NO. 159

I. IDENTIFICATION	B-34	PROPERTY NAME:	HISTORIC NAME:	
		STREET ADDRESS: <i>northwestern section</i>	CITY: <i>Rural</i>	
		PRESENT OWNER: <i>of County Brickers</i>	MAILING ADDRESS:	
		CITY:	STATE:	ZIP CODE:
		CURRENT USE: <i>Residential</i>	ACREAGE:	
		U.S.G.S. QUADRANGLE <i>Quitman</i>	U.T.M. REFERENCE:	
	V.B.D. OR TAX MAP NUMBER:			
II. DESCRIPTION	ARCHITECTURAL DESCRIPTION AND PRESENT CONDITION: <i>One story house of rectangular plan. Hipped roof with clapboard siding. Interior chimney. Double hung sash windows with 6/6 lights. Transom-headed glass sidelights. Good condition. Brick pier filled in.</i>			
III. HISTORY	ORIGINAL OWNER:	ORIGINAL USE: <i>Residence</i>		
	ARCHITECT/BUILDER:	HISTORIC ACREAGE:		
	DATE OF CONSTRUCTION: <i>c. 1915</i>	DATE(S) OF ALTERATIONS:		
	HISTORICAL NARRATIVE (FROM ORIGINS TO PRESENT):			
IV. SIGNIFICANCE	N.R. AREA(S) OF SIGNIFICANCE:	LEVEL:		
	STATEMENT OF SIGNIFICANCE (ARCHITECTURAL AND HISTORICAL): <i>Typical rural house common to this area.</i>			
V. SOURCES	FORM PREPARED BY: <i>Smith, Bartholomew</i>	ORGANIZATION: <i>South Georgia Area Planning and Development Commission</i>		
	ADDRESS: <i>327 Savannah Ave. Valdosta, Ga. 31601</i>	TELEPHONE NUMBER: <i>912-247-3454 or 3494</i>		
	REPRESENTATION IN EXISTING SURVEYS:			
	SOURCES OF INFORMATION:			

Photos by: *Beth Bartholomew* Feb. 1981 Roll: *34*

