

I. IDENTIFICATION B-34	PROPERTY NAME: STREET ADDRESS: <u>Mid section of county</u> PRESENT OWNER: CITY: CURRENT USE: <u>Residence</u> U.S.G.S. QUADRANGLE <u>Quistman</u> V.B.D. OR TAX MAP NUMBER:	HISTORIC NAME: CITY: <u>Rural</u> MAILING ADDRESS: STATE: ZIP CODE: ACREAGE: <u>No photo available</u> U.T.M. REFERENCE: No photo available
II. DESCRIPTION	ARCHITECTURAL DESCRIPTION AND PRESENT CONDITION: <u>1 story rectangular clapboard house with gabled tin roof Interior chimney Side lights Turned spindle posts support hipped porch Double hung sash windows with 2/2 lights set on high brick pier Ginger bread trim Good condition</u>	
III. HISTORY	ORIGINAL OWNER: ARCHITECT/BUILDER: DATE OF CONSTRUCTION: <u>c. 1905</u> HISTORICAL NARRATIVE (FROM ORIGINS TO PRESENT):	ORIGINAL USE: <u>Residence</u> HISTORIC ACREAGE: DATE(S) OF ALTERATIONS:
IV. SIGNIFICANCE	N.R. AREA(S) OF SIGNIFICANCE: LEVEL: STATEMENT OF SIGNIFICANCE (ARCHITECTURAL AND HISTORICAL): <u>Typical rural house common to this area</u>	
V. SOURCES	FORM PREPARED BY: <u>Smith, Bartholomew</u> ADDRESS: <u>327 Savannah Ave. Valdosta, Ga. 31601</u> REPRESENTATION IN EXISTING SURVEYS: SOURCES OF INFORMATION: <u>Beth Bartholomew - R033 34 - Feb. 1981</u>	ORGANIZATION: <u>South Georgia Area Planning and Development Commission</u> TELEPHONE NUMBER: <u>912-247-3454 or 3494</u>

I. IDENTIFICATION	<p>B-34</p> <p>PROPERTY NAME:</p> <p>STREET ADDRESS: <u>Middle section of county</u></p> <p>PRESENT OWNER:</p> <p>CITY:</p> <p>CURRENT USE: <u>Residence</u></p> <p>U.S.G.S. QUADRANGLE <u>Quitman</u></p> <p>V.B.D. OR TAX MAP NUMBER:</p>	<p>HISTORIC NAME:</p> <p>CITY: <u>Rural</u></p> <p>MAILING ADDRESS:</p> <p>STATE: ZIP CODE:</p> <p>ACREAGE:</p> <p>U.T.M. REFERENCE: <u>No photo available</u></p>
II. DESCRIPTION	<p>ARCHITECTURAL DESCRIPTION AND PRESENT CONDITION:</p> <p><u>1 story irregularly shaped clapboard house with gabled tin roof turned spindle posts support shed porch Double hung sash windows with 6/6 lights set on high brick piers Interior chimney Bayed on either side Shingles; gingerbread in gables Victorian elements Poor condition</u></p>	
III. HISTORY	<p>ORIGINAL OWNER:</p> <p>ARCHITECT/BUILDER:</p> <p>DATE OF CONSTRUCTION: <u>c. 1900</u></p> <p>HISTORICAL NARRATIVE (FROM ORIGINS TO PRESENT):</p>	<p>ORIGINAL USE: <u>Residence</u></p> <p>HISTORIC ACREAGE:</p> <p>DATE(S) OF ALTERATIONS:</p>
IV. SIGNIFICANCE	<p>N.R. AREA(S) OF SIGNIFICANCE: LEVEL:</p> <p>STATEMENT OF SIGNIFICANCE (ARCHITECTURAL AND HISTORICAL):</p> <p><u>Unusual house with more decoration than most in this rural area</u></p>	
V. SOURCES	<p>FORM PREPARED BY: <u>Smith, Bartholomew</u></p> <p>ADDRESS: <u>327 Savannah Ave. Valdosta, Ga. 31601</u></p> <p>REPRESENTATION IN EXISTING SURVEYS:</p> <p>SOURCES OF INFORMATION: <u>Beth Bartholomew - Roll 34 - Feb. 1981</u></p>	<p>ORGANIZATION: <u>South Georgia Area Planning and Development Commission</u></p> <p>TELEPHONE NUMBER: <u>912-247-3454 or 3494</u></p>

COUNTY: Brooks

NO. 162

GEORGIA ARCHITECTURAL AND HISTORIC PROPERTIES SURVEY-INVENTORY FORM

B35

I. IDENTIFICATION

PROPERTY NAME:

HISTORIC NAME:

STREET ADDRESS: Mid-section of county

CITY: Rural

PRESENT OWNER:

MAILING ADDRESS:

CITY:

STATE:

ZIP CODE:

CURRENT USE: Residence

ACREAGE:

U.S.G.S. QUADRANGLE Quzman

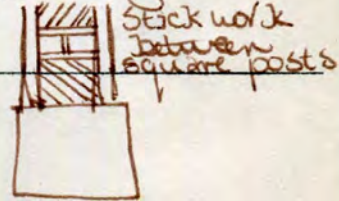
U.T.M. REFERENCE:

V.B.D. OR TAX MAP NUMBER:

II. DESCRIPTION

ARCHITECTURAL DESCRIPTION AND PRESENT CONDITION:

1 story rectangular board & batten house with multi gabled roof. Large central gable. Coupled square posts support shed porch. Double hung sash windows with 2/2 lights. Set on brick piers. Fair condition. Many farm artifacts.



III. HISTORY

ORIGINAL OWNER:

ORIGINAL USE: Res.

ARCHITECT/BUILDER:

HISTORIC ACREAGE:

DATE OF CONSTRUCTION: c. 1910

DATE(S) OF ALTERATIONS:

HISTORICAL NARRATIVE (FROM ORIGINS TO PRESENT):

IV. SIGNIFICANCE

N.R. AREA(S) OF SIGNIFICANCE:

LEVEL:

STATEMENT OF SIGNIFICANCE (ARCHITECTURAL AND HISTORICAL):

Unusual farm house because of sticking stickwork between square posts

V. SOURCES

FORM PREPARED BY: Smith, Bartholomew

ORGANIZATION: South Georgia Area Planning and Development Commission

ADDRESS:

TELEPHONE NUMBER:

327 Savannah Ave. Valdosta, Ga. 31601

912-247-3454 or 3494

REPRESENTATION IN EXISTING SURVEYS:

SOURCES OF INFORMATION:

Beth Bartholomew - Roll 35 - Feb. 1981



B-35

I. IDENTIFICATION

PROPERTY NAME: _____ HISTORIC NAME: _____
 STREET ADDRESS: Mid section of CITY: Rural
county MAILING ADDRESS: _____
 PRESENT OWNER: _____
 CITY: _____ STATE: _____ ZIP CODE: _____
 CURRENT USE: Residence ACREAGE: _____
 U.S.G.S. QUADRANGLE Quistman U.T.M. REFERENCE: _____
 V.B.D. OR TAX MAP NUMBER: _____

II. DESCRIPTION

ARCHITECTURAL DESCRIPTION AND PRESENT CONDITION:
1 story rectangular clapboard Georgian plan with
hipped & gabled roof hipped dormer brick pier/s
turned spindle posts support surf. shed porch
double hung sash windows with 2/2 lights
shutter transom & side lights surround double
front door five sided bay w/ light sits on hill
large barn & other farm outbuildings

III. HISTORY

ORIGINAL OWNER: _____ ORIGINAL USE: Residence
 ARCHITECT/BUILDER: _____ HISTORIC ACREAGE: _____
 DATE OF CONSTRUCTION: c. 1905 DATE(S) OF ALTERATIONS: _____
 HISTORICAL NARRATIVE (FROM ORIGINS TO PRESENT): _____

IV. SIGNIFICANCE


N.R. AREA(S) OF SIGNIFICANCE: _____ LEVEL: _____
 STATEMENT OF SIGNIFICANCE (ARCHITECTURAL AND HISTORICAL):
Good example of Georgian plan with Victorian
elements

V. SOURCES

FORM PREPARED BY: Smith, Bartholomew ORGANIZATION: South Georgia Area Planning
and Development Commission
 ADDRESS: 327 Savannah Ave. Valdosta, Ga. 31601 TELEPHONE NUMBER: 912-247-3454 or 3494
 REPRESENTATION IN EXISTING SURVEYS: _____
 SOURCES OF INFORMATION:
Beth Bartholomew - PROJ 35 - Feb. 1981



THE
NATIONAL
ARCHIVES
COLLECTION
OF
RURAL
SCENES
1900-1950

I. IDENTIFICATION	B-35 PROPERTY NAME:	HISTORIC NAME:
	STREET ADDRESS: <u>Mid section of the county</u>	CITY: <u>Rural</u>
	PRESENT OWNER:	MAILING ADDRESS:
	CITY:	STATE: ZIP CODE:
	CURRENT USE: <u>Residence</u>	ACREAGE:
	U.S.G.S. QUADRANGLE <u>Quistman</u>	U.T.M. REFERENCE:
V.B.D. OR TAX MAP NUMBER:		

II. DESCRIPTION	ARCHITECTURAL DESCRIPTION AND PRESENT CONDITION: <u>Large 2 story rectangular clapboard house with gabled roof; exposed rafters. Extended chimney. Screened shed porch set on brick piers. Double hung sash windows with 6/6 lights. Long oak joined drive. Good condition.</u>
-----------------	--

III. HISTORY	ORIGINAL OWNER:	ORIGINAL USE: <u>Residence</u>
	ARCHITECT/BUILDER:	HISTORIC ACREAGE:
	DATE OF CONSTRUCTION: <u>c. 1915</u>	DATE(S) OF ALTERATIONS:
	HISTORICAL NARRATIVE (FROM ORIGINS TO PRESENT):	

IV. SIGNIFICANCE	N.R. AREA(S) OF SIGNIFICANCE:	LEVEL:
	STATEMENT OF SIGNIFICANCE (ARCHITECTURAL AND HISTORICAL): <u>Typical rural house common to this area</u>	


V. SOURCES	FORM PREPARED BY: <u>Smith, Bartholomew</u>	ORGANIZATION: <u>South Georgia Area Planning and Development Commission</u>
	ADDRESS: <u>327 Savannah Ave. Valdosta, Ga. 31601</u>	TELEPHONE NUMBER: <u>912-247-3454 or 3494</u>
	REPRESENTATION IN EXISTING SURVEYS:	
	SOURCES OF INFORMATION: <u>Beth Bartholomew - Roll 35 - Feb. 1981</u>	



COUNTY: Brooks

NO. 165

GEORGIA ARCHITECTURAL AND HISTORIC PROPERTIES SURVEY-INVENTORY FORM

<p><u>B-35</u></p> <p>I. IDENTIFICATION</p>	<p>PROPERTY NAME:</p> <p>STREET ADDRESS: <u>Mid section of county</u></p> <p>PRESENT OWNER: <u>Jones</u></p> <p>CITY:</p> <p>CURRENT USE: <u>Residence</u></p> <p>U.S.G.S. QUADRANGLE <u>Quitman</u></p> <p>V.B.D. OR TAX MAP NUMBER:</p>	<p>HISTORIC NAME:</p> <p>CITY: <u>Rural</u></p> <p>MAILING ADDRESS:</p> <p>STATE: ZIP CODE:</p> <p>ACREAGE:</p> <p>U.T.M. REFERENCE:</p>
<p>II. DESCRIPTION</p>	<p>ARCHITECTURAL DESCRIPTION AND PRESENT CONDITION:</p> <p><u>1 story irregularly shaped clapboard house with hipped roof Transom over door Interior chimney Turned spindle posts with ginger bread trim Support shed porch (surrounding) Good condition Double hung sash windows with 2/2 lights central gable with shingles Sits far back from road</u></p>	
<p>III. HISTORY</p>	<p>ORIGINAL OWNER:</p> <p>ARCHITECT/BUILDER:</p> <p>DATE OF CONSTRUCTION: <u>c. 1910</u></p> <p>HISTORICAL NARRATIVE (FROM ORIGINS TO PRESENT):</p>	<p>ORIGINAL USE: <u>Residence</u></p> <p>HISTORIC ACREAGE:</p> <p>DATE(S) OF ALTERATIONS:</p> 
<p>IV. SIGNIFICANCE</p>	<p>N.R. AREA(S) OF SIGNIFICANCE: LEVEL:</p> <p>STATEMENT OF SIGNIFICANCE (ARCHITECTURAL AND HISTORICAL):</p> <p><u>Farm house in good condition</u></p>	
<p>V. SOURCES</p>	<p>FORM PREPARED BY: <u>Smith, Bartholomew</u></p> <p>ADDRESS: <u>327 Savannah Ave. Valdosta, Ga. 31601</u></p> <p>REPRESENTATION IN EXISTING SURVEYS:</p> <p>SOURCES OF INFORMATION: <u>Beth Bartholomew - Roll 35 - Feb. 1981</u></p> <p>ORGANIZATION: <u>South Georgia Area Planning and Development Commission</u></p> <p>TELEPHONE NUMBER: <u>912-247-3454 or 3494</u></p>	



COUNTY: Brooks

NO. 166

GEORGIA ARCHITECTURAL AND HISTORIC PROPERTIES SURVEY-INVENTORY FORM

<p>I. IDENTIFICATION</p>	<p>PROPERTY NAME:</p> <p>STREET ADDRESS: <u>Middle of the county</u></p> <p>PRESENT OWNER: <u>Johnny Jones</u></p> <p>CITY:</p> <p>CURRENT USE: <u>Residence</u></p> <p>U.S.G.S. QUADRANGLE <u>Quitman</u></p> <p>V.B.D. OR TAX MAP NUMBER:</p>	<p>HISTORIC NAME:</p> <p>CITY: <u>Rural</u></p> <p>MAILING ADDRESS:</p> <p>STATE: ZIP CODE:</p> <p>ACREAGE:</p> <p>U.T.M. REFERENCE:</p>
<p>II. DESCRIPTION</p>	<p>ARCHITECTURAL DESCRIPTION AND PRESENT CONDITION: <u>Good condition</u> <u>1 story rectangular clapboard house with gabled roof. Square posts support gabled porch. Truss over door. Interior chimney. Exposed rafters & brackets. Brick piers are sided in. Double hung sash windows with 2/2 lights.</u></p>	
<p>III. HISTORY</p>	<p>ORIGINAL OWNER:</p> <p>ARCHITECT/BUILDER:</p> <p>DATE OF CONSTRUCTION: <u>c. 1920</u></p> <p>HISTORICAL NARRATIVE (FROM ORIGINS TO PRESENT):</p>	<p>ORIGINAL USE: <u>Residence</u></p> <p>HISTORIC ACREAGE:</p> <p>DATE(S) OF ALTERATIONS:</p>
<p>IV. SIGNIFICANCE</p>	<p>N.R. AREA(S) OF SIGNIFICANCE: LEVEL:</p> <p>STATEMENT OF SIGNIFICANCE (ARCHITECTURAL AND HISTORICAL):</p> <p><u>Vernacular farm house common to this area in the 1920s</u></p>	
<p>V. SOURCES</p>	<p>FORM PREPARED BY: <u>Smith, Bartholomew</u></p> <p>ADDRESS: <u>327 Savannah Ave. Valdosta, Ga. 31601</u></p> <p>REPRESENTATION IN EXISTING SURVEYS:</p> <p>SOURCES OF INFORMATION:</p> <p><u>Beth Bartholomew - Roll 35 - Feb. 1981</u></p>	<p>ORGANIZATION: <u>South Georgia Area Planning and Development Commission</u></p> <p>TELEPHONE NUMBER: <u>912-247-3454 or 3494</u></p>



I. IDENTIFICATION	PROPERTY NAME: <u>Green Acres</u>	HISTORIC NAME:	
	STREET ADDRESS: <u>Ga. Highway 364</u>	CITY: <u>Rural</u>	
	PRESENT OWNER:	MAILING ADDRESS:	
	CITY:	STATE:	ZIP CODE:
	CURRENT USE: <u>Residence</u>	ACREAGE:	
	U.S.G.S. QUADRANGLE <u>Quitman</u>	U.T.M. REFERENCE:	
	V.B.D. OR TAX MAP NUMBER:		

II. DESCRIPTION	ARCHITECTURAL DESCRIPTION AND PRESENT CONDITION: <u>Double pen house with addition at right. Rectangular plan. Gabled, tin roof. Shed porch with square posts. Clapboard siding. Sash windows with 6/6 lights. Set on brick piers. Outbuildings on left at rear of house. Faces highway. Good condition.</u>
-----------------	---

III. HISTORY	ORIGINAL OWNER:	ORIGINAL USE: <u>Residence (farmhouse)</u>
	ARCHITECT/BUILDER:	HISTORIC ACREAGE:
	DATE OF CONSTRUCTION: <u>c. 1910</u>	DATE(S) OF ALTERATIONS:
	HISTORICAL NARRATIVE (FROM ORIGINS TO PRESENT):	

IV. SIGNIFICANCE	N.R. AREA(S) OF SIGNIFICANCE:	LEVEL:
	STATEMENT OF SIGNIFICANCE (ARCHITECTURAL AND HISTORICAL): <u>This house is a typical example of farmhouses on small farms throughout Brooks County.</u>	

V. SOURCES	FORM PREPARED BY: <u>Smith, Bartholomew</u>	ORGANIZATION: <u>South Georgia Area Planning and Development Commission</u>
	ADDRESS: <u>327 Savannah Ave. Valdosta, Ga. 31601</u>	TELEPHONE NUMBER: <u>912-247-3454 or 3494</u>
	REPRESENTATION IN EXISTING SURVEYS:	
	SOURCES OF INFORMATION:	

Freda Smith - Roll 31 - March 81



COUNTY: **Brooks**



NO. 201

GEORGIA ARCHITECTURAL AND HISTORIC PROPERTIES SURVEY-INVENTORY FORM

I. IDENTIFICATION	PROPERTY NAME:	HISTORIC NAME:	
	STREET ADDRESS: Ga. Highway 364	CITY: Dixie	
	PRESENT OWNER:	MAILING ADDRESS:	
	CITY:	STATE:	ZIP CODE:
	CURRENT USE: Residence	ACREAGE:	
	U.S.G.S. QUADRANGLE Quitman	U.T.M. REFERENCE:	
	V.B.D. OR TAX MAP NUMBER:		
II. DESCRIPTION	ARCHITECTURAL DESCRIPTION AND PRESENT CONDITION: once a dogtrot, now L-shaped with a gabled, tin roof. Surrounding shed porch with turned spindle posts and gingerbread trim. Gabled dormer with 2/2 lights. Sash windows with 6/6 lights. Transom and sidelights over door. Set on brick piers. Clapboard siding. Fair condition		
III. HISTORY	ORIGINAL OWNER:	ORIGINAL USE: Residence	
	ARCHITECT/BUILDER:	HISTORIC ACREAGE:	
	DATE OF CONSTRUCTION: c. 1905	DATE(S) OF ALTERATIONS:	
	HISTORICAL NARRATIVE (FROM ORIGINS TO PRESENT): The town was originally a post office stop # 17, and in February of 1879, the town was named Dixie.		
IV. SIGNIFICANCE	N.R. AREA(S) OF SIGNIFICANCE:	LEVEL:	
	STATEMENT OF SIGNIFICANCE (ARCHITECTURAL AND HISTORICAL): NOT Significant as part of a potential National Register historic district, Dixie does not have enough historic resources to form a district.		
V. SOURCES	FORM PREPARED BY: Smith, Bartholomew	ORGANIZATION: South Georgia Area Planning and Development Commission	
	ADDRESS: 327 Savannah Ave. Valdosta, Ga. 31601	TELEPHONE NUMBER: 912-247-3454 or 3494	
	REPRESENTATION IN EXISTING SURVEYS:		
	SOURCES OF INFORMATION:		

Freda Smith Roll 31 March '81



I. IDENTIFICATION F-31	PROPERTY NAME:	HISTORIC NAME:	
	STREET ADDRESS:	CITY: Dixie	
	PRESENT OWNER:	MAILING ADDRESS:	
	CITY:	STATE:	ZIP CODE:
	CURRENT USE: Residence	ACREAGE:	
	U.S.G.S. QUADRANGLE Quitman	U.T.M. REFERENCE:	
	V.B.D. OR TAX MAP NUMBER:		
II. DESCRIPTION	ARCHITECTURAL DESCRIPTION AND PRESENT CONDITION: Once a dogtrot, now L-shaped with gabled, tin roof. Shed screened porch. Clapboard siding. Sash windows with 6/6 lights. Sidelights. Set on brick piers. Interior chimney. Fair condition.		
III. HISTORY	ORIGINAL OWNER:	ORIGINAL USE: Residence	
	ARCHITECT/BUILDER:	HISTORIC ACREAGE:	
	DATE OF CONSTRUCTION: c. 1910	DATE(S) OF ALTERATIONS:	
	HISTORICAL NARRATIVE (FROM ORIGINS TO PRESENT): The town was originally a post office stop # 17, and in February of 1879, the town was named Dixie.		
IV. SIGNIFICANCE	N.R. AREA(S) OF SIGNIFICANCE:	LEVEL:	
	STATEMENT OF SIGNIFICANCE (ARCHITECTURAL AND HISTORICAL): NOT Significant as part of a potential National Register historic district, Dixie does not have enough historic resources to form a district.		
V. SOURCES	FORM PREPARED BY: Smith, Bartholomew	ORGANIZATION: South Georgia Area Planning and Development Commission	
	ADDRESS: 327 Savannah Ave. Valdosta, Ga. 31601	TELEPHONE NUMBER: 912-247-3454 or 3494	
	REPRESENTATION IN EXISTING SURVEYS:		
	SOURCES OF INFORMATION:		

Freda Smith - Roll 31 - March '81

