

B-36  
32


I. IDENTIFICATION

PROPERTY NAME: \_\_\_\_\_ HISTORIC NAME: \_\_\_\_\_  
STREET ADDRESS: South west section of the county. CITY: Rural (Pidcock)  
PRESENT OWNER: \_\_\_\_\_ MAILING ADDRESS: \_\_\_\_\_  
CITY: \_\_\_\_\_ STATE: \_\_\_\_\_ ZIP CODE: \_\_\_\_\_  
CURRENT USE: Residence ACREAGE: \_\_\_\_\_  
U.S.G.S. QUADRANGLE Quitman U.T.M. REFERENCE: \_\_\_\_\_  
V.B.D. OR TAX MAP NUMBER: \_\_\_\_\_

II. DESCRIPTION

ARCHITECTURAL DESCRIPTION AND PRESENT CONDITION:  
a one story rectangular plan with gabled tin roof and asbestos siding. Shed porch and square posts. Sash windows with 6/6 lights, interior chimney. Brick piers, Fair condition.

III. HISTORY

ORIGINAL OWNER: \_\_\_\_\_ ORIGINAL USE: Residence  
ARCHITECT/BUILDER: \_\_\_\_\_ HISTORIC ACREAGE: \_\_\_\_\_  
DATE OF CONSTRUCTION: c. 1910 DATE(S) OF ALTERATIONS: \_\_\_\_\_  
HISTORICAL NARRATIVE (FROM ORIGINS TO PRESENT):  


IV. SIGNIFICANCE

N.R. AREA(S) OF SIGNIFICANCE: \_\_\_\_\_ LEVEL: \_\_\_\_\_  
STATEMENT OF SIGNIFICANCE (ARCHITECTURAL AND HISTORICAL):  
a typical rural vernacular house, common to this area.

V. SOURCES

FORM PREPARED BY: Smith, Bartholomew ORGANIZATION: South Georgia Area Planning and Development Commission  
ADDRESS: 327 Savannah Ave. Valdosta, Ga. 31601 TELEPHONE NUMBER: 912-247-3454 or 3494  
REPRESENTATION IN EXISTING SURVEYS: \_\_\_\_\_  
SOURCES OF INFORMATION: \_\_\_\_\_

Bartholomew - Roll 36 - March '81


Freda Smith - Roll 32 - Feb. 81



B-34  
 32

I. IDENTIFICATION	PROPERTY NAME: <u>Pedcock Church</u>	HISTORIC NAME:
	STREET ADDRESS: <u>[blacked out]</u>	CITY:
	PRESENT OWNER:	MAILING ADDRESS:
	CITY:	STATE: ZIP CODE:
	CURRENT USE: <u>Church</u>	ACREAGE:
	U.S.G.S. QUADRANGLE <u>Quitman</u>	U.T.M. REFERENCE:
V.B.D. OR TAX MAP NUMBER:		

II. DESCRIPTION	ARCHITECTURAL DESCRIPTION AND PRESENT CONDITION: <u>a one story rectangular plan with gabled roof and shiplap siding. Exposed rafters. Sash windows with 6/6 lights. Brick pier, double doors, Fair condition.</u>
-----------------	-----------------------------------------------------------------------------------------------------------------------------------------------------------------------------------------------------------------------

III. HISTORY	ORIGINAL OWNER:	ORIGINAL USE: <u>Church</u>
	ARCHITECT/BUILDER:	HISTORIC ACREAGE:
	DATE OF CONSTRUCTION: <u>c. 1920</u>	DATE(S) OF ALTERATIONS:
	HISTORICAL NARRATIVE (FROM ORIGINS TO PRESENT): 	

IV. SIGNIFICANCE	N.R. AREA(S) OF SIGNIFICANCE:	LEVEL:
	STATEMENT OF SIGNIFICANCE (ARCHITECTURAL AND HISTORICAL): <u>a typical rural church common in these rural areas of Brooks county.</u>	

V. SOURCES	FORM PREPARED BY: <u>Smith, Bartholomew</u>	ORGANIZATION: <u>South Georgia Area Planning and Development Commission</u>
	ADDRESS: <u>327 Savannah Ave. Valdosta, Ga. 31601</u>	TELEPHONE NUMBER: <u>912-247-3454 or 3494</u>
	REPRESENTATION IN EXISTING SURVEYS:	
	SOURCES OF INFORMATION:	

Beth Bartholomew Roll 36 March 81

Dreda Smith - Roll 32 - Feb. 81



~~E-32~~  
 B-36


**I. IDENTIFICATION**

PROPERTY NAME: \_\_\_\_\_ HISTORIC NAME: \_\_\_\_\_  
 STREET ADDRESS: Southwestern section of the county CITY: Rural  
 PRESENT OWNER: \_\_\_\_\_ MAILING ADDRESS: \_\_\_\_\_  
 CITY: \_\_\_\_\_ STATE: \_\_\_\_\_ ZIP CODE: \_\_\_\_\_  
 CURRENT USE: Residence ACREAGE: \_\_\_\_\_  
 U.S.G.S. QUADRANGLE Crooverville U.T.M. REFERENCE: \_\_\_\_\_  
 V.B.D. OR TAX MAP NUMBER: \_\_\_\_\_

**II. DESCRIPTION**

ARCHITECTURAL DESCRIPTION AND PRESENT CONDITION:  
a large one story saddlebag, rectangular plan with gabled tin roof and clapboard and shiplap siding. Sash windows with 6/6 lights. Interior and exterior chimney. Brick pier. Poor condition.

**III. HISTORY**

ORIGINAL OWNER: \_\_\_\_\_ ORIGINAL USE: Residence  
 ARCHITECT/BUILDER: \_\_\_\_\_ HISTORIC ACREAGE: \_\_\_\_\_  
 DATE OF CONSTRUCTION: c. 1900 DATE(S) OF ALTERATIONS: \_\_\_\_\_  
 HISTORICAL NARRATIVE (FROM ORIGINS TO PRESENT):  


**IV. SIGNIFICANCE**

N.R. AREA(S) OF SIGNIFICANCE: \_\_\_\_\_ LEVEL: \_\_\_\_\_  
 STATEMENT OF SIGNIFICANCE (ARCHITECTURAL AND HISTORICAL):  
a typical rural saddlebag common in this area.

**V. SOURCES**

FORM PREPARED BY: Smith, Bartholomew ORGANIZATION: South Georgia Area Planning and Development Commission  
 ADDRESS: 327 Savannah Ave. Valdosta, Ga. 31601 TELEPHONE NUMBER: 912-247-3454 or 3494  
 REPRESENTATION IN EXISTING SURVEYS: \_\_\_\_\_  
 SOURCES OF INFORMATION: \_\_\_\_\_

Bartholomew - Roll 36 - March '81

Ireda Smith - Poll 32 - Feb. 81





13-36  
~~17~~

I. IDENTIFICATION

PROPERTY NAME: \_\_\_\_\_ HISTORIC NAME: \_\_\_\_\_  
 STREET ADDRESS: Southwestern section CITY: Rural  
of the county  
 PRESENT OWNER: \_\_\_\_\_ MAILING ADDRESS: \_\_\_\_\_  
 CITY: \_\_\_\_\_ STATE: \_\_\_\_\_ ZIP CODE: \_\_\_\_\_  
 CURRENT USE: Residence ACREAGE: \_\_\_\_\_  
 U.S.G.S. QUADRANGLE Grooverville U.T.M. REFERENCE: \_\_\_\_\_  
 V.B.D. OR TAX MAP NUMBER: \_\_\_\_\_

II. DESCRIPTION

ARCHITECTURAL DESCRIPTION AND PRESENT CONDITION:  
a one story L-shaped with gabled roof and  
clapboard siding. Shed porch with square posts  
interior chimney and exterior. Modern windows  
and Fair condition.

III. HISTORY

ORIGINAL OWNER: \_\_\_\_\_ ORIGINAL USE: Residence  
 ARCHITECT/BUILDER: \_\_\_\_\_ HISTORIC ACREAGE: \_\_\_\_\_  
 DATE OF CONSTRUCTION: c. 1905 DATE(S) OF ALTERATIONS: \_\_\_\_\_  
 HISTORICAL NARRATIVE (FROM ORIGINS TO PRESENT): \_\_\_\_\_

IV. SIGNIFICANCE

N.R. AREA(S) OF SIGNIFICANCE: \_\_\_\_\_ LEVEL: \_\_\_\_\_  
 STATEMENT OF SIGNIFICANCE (ARCHITECTURAL AND HISTORICAL):  
a typical L-shaped house common in  
these rural areas.

V. SOURCES

FORM PREPARED BY: Smith, Bartholomew ORGANIZATION: South Georgia Area Planning  
and Development Commission  
 ADDRESS: 327 Savannah Ave. Valdosta, Ga. 31601 TELEPHONE NUMBER: 912-247-3454 or 3494  
 REPRESENTATION IN EXISTING SURVEYS: \_\_\_\_\_  
 SOURCES OF INFORMATION: \_\_\_\_\_

PROPERTY NAME: [Faint text]

PROPERTY ADDRESS: [Faint text]

CITY: [Faint text]

COUNTY: [Faint text]

STATE: [Faint text]

APPLICANT: [Faint text]

DATE OF APPLICATION: [Faint text]

PROPERTY VALUE: [Faint text]

PROPERTY TYPE: [Faint text]

PROPERTY CLASSIFICATION: [Faint text]

PROPERTY STATUS: [Faint text]

PROPERTY OWNER: [Faint text]

PROPERTY TAXES: [Faint text]

PROPERTY RECORDS: [Faint text]

PROPERTY HISTORY: [Faint text]

PROPERTY DESCRIPTION: [Faint text]

PROPERTY NOTES: [Faint text]

PROPERTY CONTACT: [Faint text]

PROPERTY STATUS: [Faint text]

PROPERTY VALUE: [Faint text]

PROPERTY TYPE: [Faint text]

PROPERTY CLASSIFICATION: [Faint text]

PROPERTY STATUS: [Faint text]

PROPERTY OWNER: [Faint text]

PROPERTY TAXES: [Faint text]

PROPERTY RECORDS: [Faint text]

PROPERTY HISTORY: [Faint text]

PROPERTY DESCRIPTION: [Faint text]

PROPERTY NOTES: [Faint text]

PROPERTY CONTACT: [Faint text]

Dreda Smith - Roll 32 - Feb. 81



B-35  
 F-32

I. IDENTIFICATION	PROPERTY NAME: <u>Grooverville Methodist</u>	HISTORIC NAME: <u>Grooverville Methodist</u>
	STREET ADDRESS: <u>South western section of the county</u>	CITY: <u>Rural (Grooverville)</u>
	PRESENT OWNER:	MAILING ADDRESS:
	CITY:	STATE: ZIP CODE:
	CURRENT USE: <u>Rechurch</u>	ACREAGE:
U.S.G.S. QUADRANGLE <u>Grooverville</u>	U.T.M. REFERENCE:	
V.B.D. OR TAX MAP NUMBER:		

II. DESCRIPTION	ARCHITECTURAL DESCRIPTION AND PRESENT CONDITION: <u>a one story rectangular plan with gabled tin roof and clapboard siding. Sash windows with 9/9 lights and shutters. Brick pier. Square bell towers without spires. Good condition.</u>
-----------------	----------------------------------------------------------------------------------------------------------------------------------------------------------------------------------------------------------------------------------------------

III. HISTORY	ORIGINAL OWNER <u>of the land: Malachi Groover</u>	ORIGINAL USE: <u>Church</u>
	ARCHITECT/BUILDER:	HISTORIC ACREAGE:
	DATE OF CONSTRUCTION: <u>1856</u>	DATE(S) OF ALTERATIONS:
HISTORICAL NARRATIVE (FROM ORIGINS TO PRESENT): <u>In 1856, Grooverville was a trading center on the road from Tallahassee to Troupville. many families lived here. until this time, the town was known as station no. 18, then Key, Ga. The Lebanon Church, organized in 1832 with help from the William H. Ramsey family, was moved here in 1856 and became known as Groover.</u>		

IV. SIGNIFICANCE	N.R. AREA(S) OF SIGNIFICANCE: <u>Historic</u>	LEVEL: <u>(see reverse)</u>
	STATEMENT OF SIGNIFICANCE (ARCHITECTURAL AND HISTORICAL): <u>According to the <u>History of Brooks County, Ga.</u>, this is the oldest church edifice in the county; this makes Grooverville Methodist very significant.</u>	

V. SOURCES	FORM PREPARED BY: <u>Smith, Bartholomew</u>	ORGANIZATION: <u>South Georgia Area Planning and Development Commission</u>
	ADDRESS: <u>327 Savannah Ave. Valdosta, Ga. 31601</u>	TELEPHONE NUMBER: <u>912-247-3454 or 3494</u>
	REPRESENTATION IN EXISTING SURVEYS:	
SOURCES OF INFORMATION: <u>Treasury of Brooks Co., Ga.</u>		

Beth Bartholomew Roll 35 March 81

Freda Smith - Roll 32 - March '81

ville Methodist Church.

THE COMMONWEALTH OF VIRGINIA  
STATE HISTORICAL SOCIETY  
© 1980



I. IDENTIFICATION	PROPERTY NAME: <u>Liberty Baptist Church</u>	HISTORIC NAME: <u>Liberty Baptist Church</u>
	STREET ADDRESS: <u>south west portion of County Liberty Baptist Church</u>	CITY: <u>Rural (Grooverville)</u>
	PRESENT OWNER: <u>Liberty Baptist Church</u>	MAILING ADDRESS:
	CITY:	STATE: ZIP CODE:
	CURRENT USE: <u>Liberty Baptist Church</u>	ACREAGE:
	U.S.G.S. QUADRANGLE: <u>Grooverville</u>	U.T.M. REFERENCE:
	V.B.D. OR TAX MAP NUMBER:	
II. DESCRIPTION	ARCHITECTURAL DESCRIPTION AND PRESENT CONDITION: <u>a one story rectangular building with gabled tin roof and clapboard siding. Smooth columns, pointed arched shutters. Double arched doors, central belltower. Good condition.</u>	
	ORIGINAL OWNER: <u>First pastor J. M. Rusin</u> ORIGINAL USE: <u>Church</u> ARCHITECT/BUILDER: HISTORIC ACREAGE: DATE OF CONSTRUCTION: <u>1858</u> DATE(S) OF ALTERATIONS:	
III. HISTORY	HISTORICAL NARRATIVE (FROM ORIGINS TO PRESENT): <u>Sister Nancy Nagan asked to be dismissed from the Mt. Moriah Church along with others in 1891. A new building was constructed and first used in 1858. Constructed of pine timbers, had a steeple, high Gothic windows and 4 columns.</u>	
	N.R. AREA(S) OF SIGNIFICANCE: <u>Historic &amp; architectural</u> LEVEL: STATEMENT OF SIGNIFICANCE (ARCHITECTURAL AND HISTORICAL): <u>Significant to the development of the little Grooverville settlement. Also significant architecturally. This charming little church has unusual Gothic overtones and was built before the Civil War.</u>	
IV. SIGNIFICANCE	FORM PREPARED BY: <u>Smith, Bartholomew</u> ORGANIZATION: <u>South Georgia Area Planning and Development Commission</u>	
	ADDRESS: <u>327 Savannah Ave. Valdosta, Ga. 31601</u>	TELEPHONE NUMBER: <u>912-247-3454 or 3494</u>
	REPRESENTATION IN EXISTING SURVEYS:	
V. SOURCES	SOURCES OF INFORMATION: <u>Brooks Co. History. Treasury of Brooks Co.</u>	

Beth Bartholomew Roll 35 March '81



Juda Smith - Roll 32 - Feb. 81

VALDOSTA  
S.P. 177  
Special Club



THE  
OFFICE OF  
THE GOVERNOR  
VA. DORIS  
STATE  
DEPARTMENT  
OF  
GENERAL SERVICES



~~B-34~~  
~~32~~

I. IDENTIFICATION

PROPERTY NAME: \_\_\_\_\_ HISTORIC NAME: \_\_\_\_\_  
 STREET ADDRESS: South western section of the county CITY: Rural  
 PRESENT OWNER: \_\_\_\_\_ MAILING ADDRESS: \_\_\_\_\_  
 CITY: \_\_\_\_\_ STATE: \_\_\_\_\_ ZIP CODE: \_\_\_\_\_  
 CURRENT USE: Residence ACREAGE: \_\_\_\_\_  
 U.S.G.S. QUADRANGLE Grooverville U.T.M. REFERENCE: \_\_\_\_\_  
 V.B.D. OR TAX MAP NUMBER: \_\_\_\_\_

II. DESCRIPTION

ARCHITECTURAL DESCRIPTION AND PRESENT CONDITION:  
a one story rectangular plan with gabled roof and clapboard siding. Hipped porch and square posts. Sash windows with 2/2 lights and shutters. Interior chimney's. Small bay at right. Fair condition.

III. HISTORY

ORIGINAL OWNER: \_\_\_\_\_ ORIGINAL USE: Residence  
 ARCHITECT/BUILDER: \_\_\_\_\_ HISTORIC ACREAGE: \_\_\_\_\_  
 DATE OF CONSTRUCTION: c. 1870-1900 DATE(S) OF ALTERATIONS: \_\_\_\_\_  
 HISTORICAL NARRATIVE (FROM ORIGINS TO PRESENT):  
In 1856, Grooverville was a trading center. The stage line from Tallahassee to Troupville passed through here. Up until this time it was known as Station 18 and then Key Georgia.

IV. SIGNIFICANCE

N.R. AREA(S) OF SIGNIFICANCE: \_\_\_\_\_ LEVEL: \_\_\_\_\_  
 STATEMENT OF SIGNIFICANCE (ARCHITECTURAL AND HISTORICAL):  
a typical turn of the century rural farmhouse, common in this area.

V. SOURCES

FORM PREPARED BY: Smith, Bartholomew ORGANIZATION: South Georgia Area Planning and Development Commission  
 ADDRESS: 327 Savannah Ave. Valdosta, Ga. 31601 TELEPHONE NUMBER: 912-247-3454 or 3494  
 REPRESENTATION IN EXISTING SURVEYS: \_\_\_\_\_  
 SOURCES OF INFORMATION: \_\_\_\_\_

Freda Smith - Roll 32 - Feb. 81



MISSISSIPPI  
STATE  
ARCHIVES  
AND  
LIBRARY

B-36  
C-32

I. IDENTIFICATION

PROPERTY NAME: Sawtelle's Breeding Farm HISTORIC NAME:  
STREET ADDRESS: South/western section of the county CITY: Rural  
PRESENT OWNER: Greg Sawtelle MAILING ADDRESS: Rt. 2 Box 25 A  
CITY: Boston STATE: Ga. ZIP CODE:  
CURRENT USE: Residence ACREAGE:  
U.S.G.S. QUADRANGLE Quitman U.T.M. REFERENCE:  
V.B.D. OR TAX MAP NUMBER:

II. DESCRIPTION

ARCHITECTURAL DESCRIPTION AND PRESENT CONDITION:  
a one story rectangular plan with gabled roof and clapboard siding. Shed porch and square posts. Sash windows with 1/1 lights and 4/4 shutters, transom and sidelights, brick pier. Breeding farm.

III. HISTORY

ORIGINAL OWNER: ORIGINAL USE: Residence  
ARCHITECT/BUILDER: HISTORIC ACREAGE:  
DATE OF CONSTRUCTION: c. 1915 DATE(S) OF ALTERATIONS:  
HISTORICAL NARRATIVE (FROM ORIGINS TO PRESENT):



IV. SIGNIFICANCE

N.R. AREA(S) OF SIGNIFICANCE: LEVEL:  
STATEMENT OF SIGNIFICANCE (ARCHITECTURAL AND HISTORICAL):  
a typical rural house common to this area.

V. SOURCES

FORM PREPARED BY: Smith, Bartholomew ORGANIZATION: South Georgia Area Planning and Development Commission  
ADDRESS: 327 Savannah Ave. Valdosta, Ga. 31601 TELEPHONE NUMBER: 912-247-3454 or 3494  
REPRESENTATION IN EXISTING SURVEYS:  
SOURCES OF INFORMATION:

Bartholomew Roll 36 March '81

Freda Smith - Roll 32 - Feb. 81





B-30  
32

I. IDENTIFICATION

PROPERTY NAME: \_\_\_\_\_ HISTORIC NAME: \_\_\_\_\_  
 STREET ADDRESS: Southwestern section of the county. CITY: Rural  
 PRESENT OWNER: \_\_\_\_\_ MAILING ADDRESS: \_\_\_\_\_  
 CITY: \_\_\_\_\_ STATE: \_\_\_\_\_ ZIP CODE: \_\_\_\_\_  
 CURRENT USE: Residence ACREAGE: \_\_\_\_\_  
 U.S.G.S. QUADRANGLE Crooverville U.T.M. REFERENCE: \_\_\_\_\_  
 V.B.D. OR TAX MAP NUMBER: \_\_\_\_\_

II. DESCRIPTION

ARCHITECTURAL DESCRIPTION AND PRESENT CONDITION:  
a one story rectangular plan with addition, gabled tin roof and clapboard siding. Shed porch (screened). Sash windows with 2/2 lights, brick pier and Poor condition.

III. HISTORY

ORIGINAL OWNER: \_\_\_\_\_ ORIGINAL USE: Residence  
 ARCHITECT/BUILDER: \_\_\_\_\_ HISTORIC ACREAGE: \_\_\_\_\_  
 DATE OF CONSTRUCTION: c. 1890 DATE(S) OF ALTERATIONS: \_\_\_\_\_  
 HISTORICAL NARRATIVE (FROM ORIGINS TO PRESENT): \_\_\_\_\_

IV. SIGNIFICANCE

N.R. AREA(S) OF SIGNIFICANCE: \_\_\_\_\_ LEVEL: \_\_\_\_\_  
 STATEMENT OF SIGNIFICANCE (ARCHITECTURAL AND HISTORICAL):  
a typical turn of the century vernacular house found common in this area.

V. SOURCES

FORM PREPARED BY: Smith, Bartholomew ORGANIZATION: South Georgia Area Planning and Development Commission  
 ADDRESS: 327 Savannah Ave. Valdosta, Ga. 31601 TELEPHONE NUMBER: 912-247-3454 or 3494  
 REPRESENTATION IN EXISTING SURVEYS: \_\_\_\_\_  
 SOURCES OF INFORMATION: \_\_\_\_\_

GENERAL INVESTIGATION AND HISTORIC NATURAL HISTORY SURVEY - INTERVIEW FORM

PROPERTY NAME: \_\_\_\_\_  
 STREET ADDRESS: \_\_\_\_\_  
 CITY: \_\_\_\_\_  
 COUNTY: \_\_\_\_\_  
 U.S. DISTRICT COURT: \_\_\_\_\_  
 U.S. DISTRICT NUMBER: \_\_\_\_\_

APPROXIMATE DESCRIPTION AND PRESENT LOCATION  
 \_\_\_\_\_  
 \_\_\_\_\_  
 \_\_\_\_\_

*Freda Smith - Roll 32 - Feb. 81*

GENERAL OWNER: \_\_\_\_\_  
 ADJUTANT GENERAL: \_\_\_\_\_  
 DATE OF CONSTRUCTION: \_\_\_\_\_  
 HISTORIC NARRATIVE (FROM ORIGIN TO PRESENT): \_\_\_\_\_  
 \_\_\_\_\_  
 \_\_\_\_\_

DATE OF INTERVIEW: \_\_\_\_\_  
 STATEMENT OF INTERVIEW (PREPARED BY INTERVIEWER):  
 \_\_\_\_\_  
 \_\_\_\_\_

DATE SUBMITTED BY: \_\_\_\_\_  
 ADDRESS: \_\_\_\_\_  
 TELEPHONE NUMBER: \_\_\_\_\_  
 SPECIAL OF INVESTIGATION: \_\_\_\_\_

PROPERTY NAME  
 STREET ADDRESS  
 CITY  
 COUNTY  
 U.S. DISTRICT COURT  
 U.S. DISTRICT NUMBER  
 APPROXIMATE DESCRIPTION AND PRESENT LOCATION  
 GENERAL OWNER  
 ADJUTANT GENERAL  
 DATE OF CONSTRUCTION  
 HISTORIC NARRATIVE (FROM ORIGIN TO PRESENT)  
 DATE OF INTERVIEW  
 STATEMENT OF INTERVIEW (PREPARED BY INTERVIEWER)  
 DATE SUBMITTED BY  
 ADDRESS  
 TELEPHONE NUMBER  
 SPECIAL OF INVESTIGATION



Seal of the City of Valdosta  
VALDOSTA  
GA  
1858  
Official Publication

COUNTY: *Brooks*

NO. 231

GEORGIA ARCHITECTURAL AND HISTORIC PROPERTIES SURVEY-INVENTORY FORM

*B-36*  
*5-32*

I. IDENTIFICATION	PROPERTY NAME:	HISTORIC NAME:	
	STREET ADDRESS: <i>Southwestern section of the county.</i>	CITY: <i>Rural</i>	
	PRESENT OWNER:	MAILING ADDRESS:	
	CITY:	STATE:	ZIP CODE:
	CURRENT USE: <i>Residence</i>	ACREAGE:	
	U.S.G.S. QUADRANGLE <i>Quitman</i>	U.T.M. REFERENCE:	
V.B.D. OR TAX MAP NUMBER:			

II. DESCRIPTION	ARCHITECTURAL DESCRIPTION AND PRESENT CONDITION: <i>a two story large georgian plan with gabled and hipped tin roof and Clapboard siding. Shingles in the gables. Shed porch with round posts. Sash windows with 2/2 lights. Brick pier. Excellent condition.</i>
-----------------	----------------------------------------------------------------------------------------------------------------------------------------------------------------------------------------------------------------------------------------------------------------------

III. HISTORY	ORIGINAL OWNER:	ORIGINAL USE: <i>Residence</i>
	ARCHITECT/BUILDER:	HISTORIC ACREAGE:
	DATE OF CONSTRUCTION: <i>c. 1890</i>	DATE(S) OF ALTERATIONS:
	HISTORICAL NARRATIVE (FROM ORIGINS TO PRESENT): <i>No photo available</i>	

IV. SIGNIFICANCE	N.R. AREA(S) OF SIGNIFICANCE:	LEVEL:
	STATEMENT OF SIGNIFICANCE (ARCHITECTURAL AND HISTORICAL): <i>an unusual two story georgian plan not common in these rural areas of Brooks County.</i>	

V. SOURCES	FORM PREPARED BY: <i>Smith, Bartholomew</i>	ORGANIZATION: <i>South Georgia Area Planning and Development Commission</i>
	ADDRESS: <i>327 Savannah Ave. Valdosta, Ga. 31601</i>	TELEPHONE NUMBER: <i>912-247-3454 or 3494</i>
	REPRESENTATION IN EXISTING SURVEYS:	
	SOURCES OF INFORMATION:	

*Beth Bartholomew Roll 36 March '81*

Ireda Smith - Roll 32 - Feb. 81